



A Closer Look at Your Region

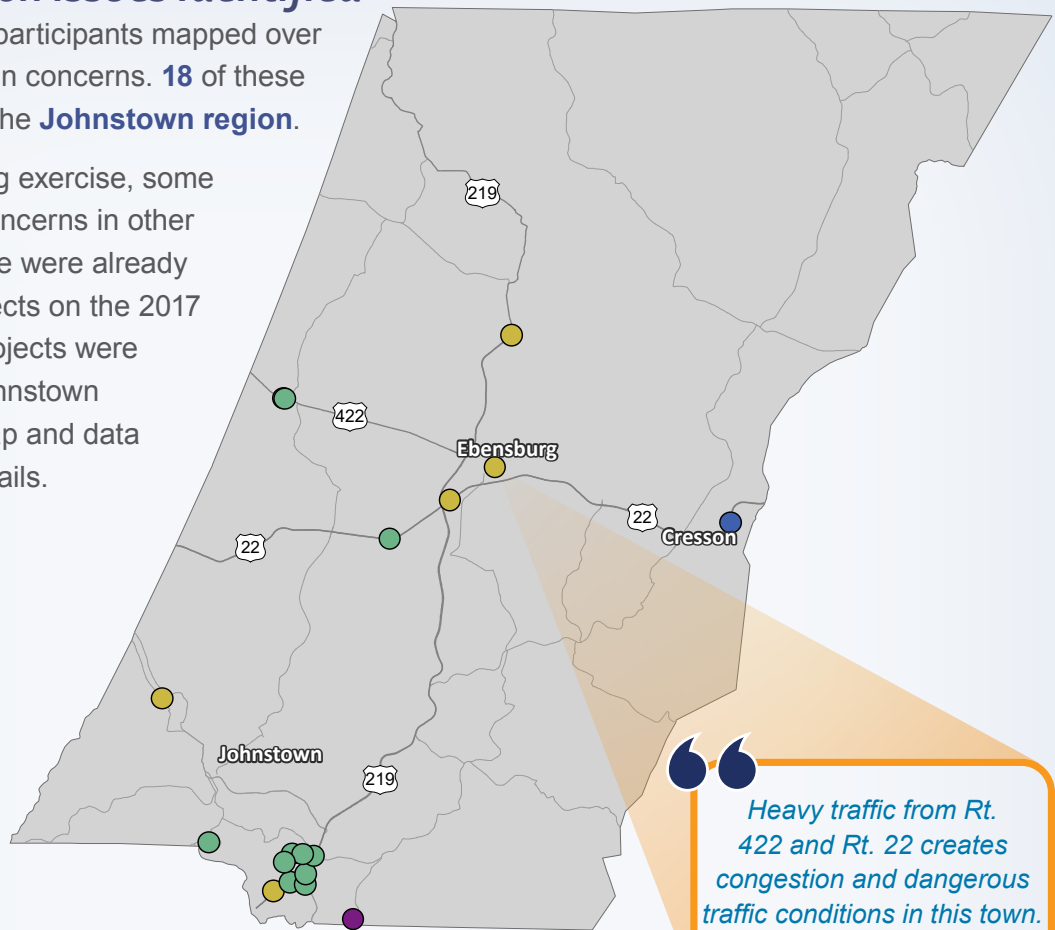
The State Transportation Commission's six-week public comment period for the 2019 Twelve Year Program (TYP) Update began in March and concluded in April 2017. During the comment period, the public had the opportunity to take an online survey and participate in an online public meeting. All public feedback received was analyzed to better understand public priorities and transportation trends.

State Transportation Commission
2019 Twelve Year Program Update

Transportation Issues Identified

Statewide, survey participants mapped over **3,500** transportation concerns. **18** of these are located within the **Johnstown region**.

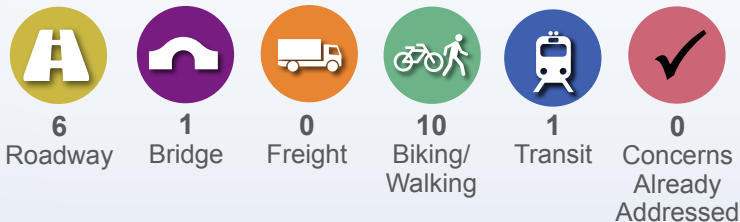
During the mapping exercise, some discovered their concerns in other portions of the state were already addressed by projects on the 2017 TYP, though no projects were identified in the Johnstown region. See the map and data below for more details.



“Heavy traffic from Rt. 422 and Rt. 22 creates congestion and dangerous traffic conditions in this town.”
- Local Survey Participant

Number of Issues Identified


The icons below correspond with the dots on the map.



About the Survey Participants in Your Region

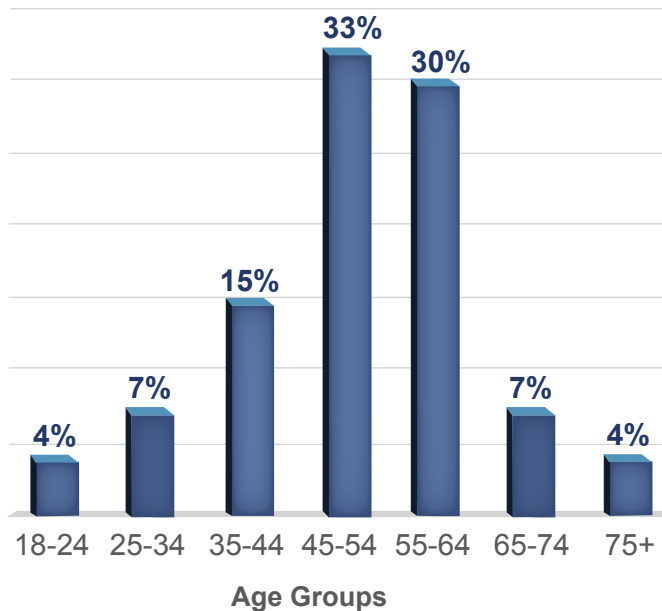
Nearly 5,000 individuals participated in the online survey statewide and 27 of the survey participants identified with the Johnstown region through feedback provided. Learn more about the participants from this region.

Gender



- 1 Road Pavement
- 2 Bridges
- 3 Traffic Flow
- 4 Interstate Highways
- 5 Walking
- 6 Transit
- 7 Bicycling
- 8 Freight
- 9 Passenger Rail
- 10 Aviation

Age



Top 3 Transportation Modes



Drive Alone



Walking



Aviation