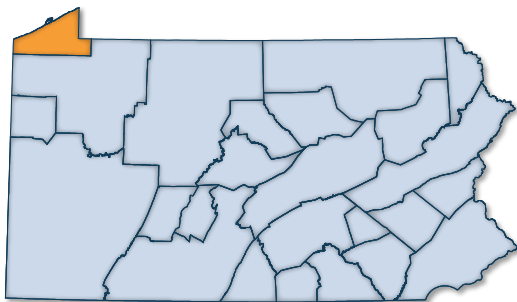


A Closer Look at Your Region



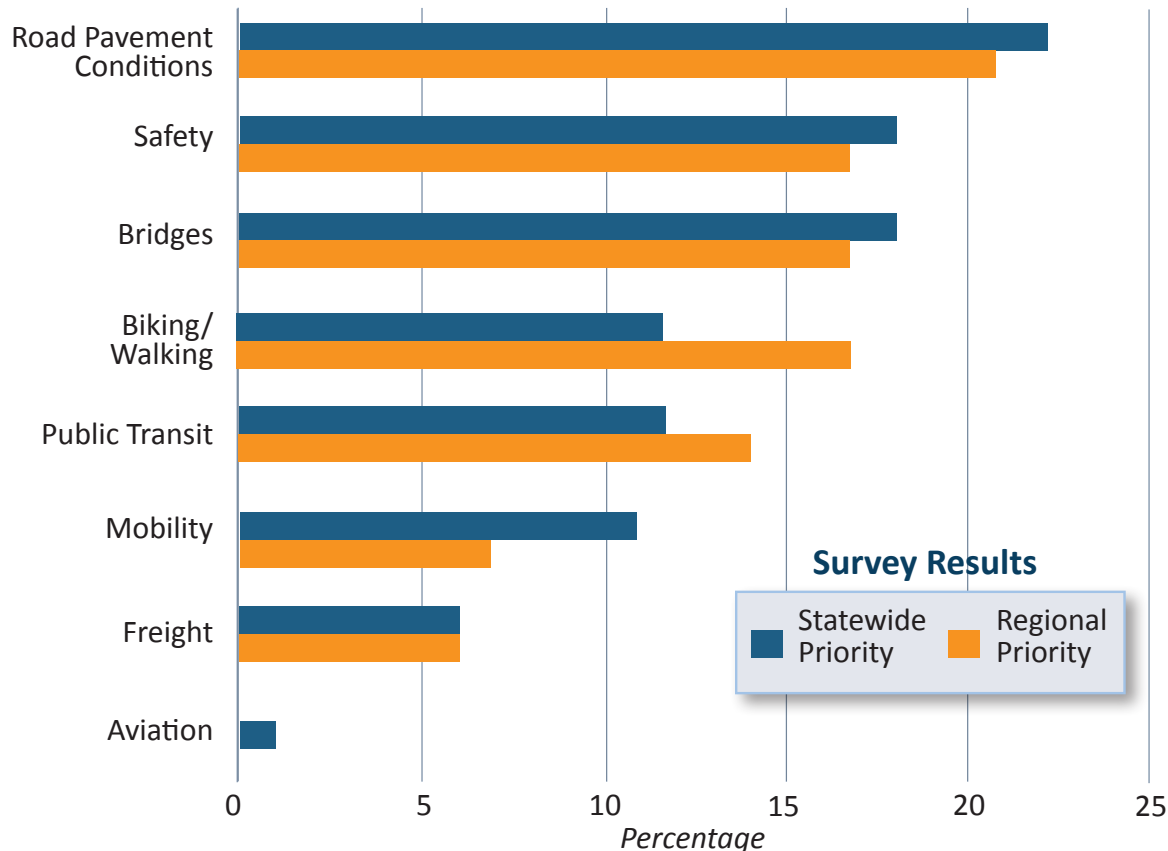
The State Transportation Commission kicked off their six-week open comment period on April 16, 2015 with an online public meeting and survey to invite public input into the Twelve Year Program update. Survey comments for each Planning Partner region were analyzed to understand regional priorities and transportation trends. This report shares the regional results.

Balancing Transportation Priorities and Investment

Participants were asked to rank their top five priorities from a list of eight transportation issues and budget investment for each priority. In general, customers' priorities aligned with investment in each category.



Survey Results: Statewide Priorities vs. Regional Priorities



About the Chart

This chart examines how survey respondents ranked transportation priorities. The top priorities for the statewide and regional level are compared. Survey respondent's location was determined by the location of the issues identified.



Transportation Issues Identified

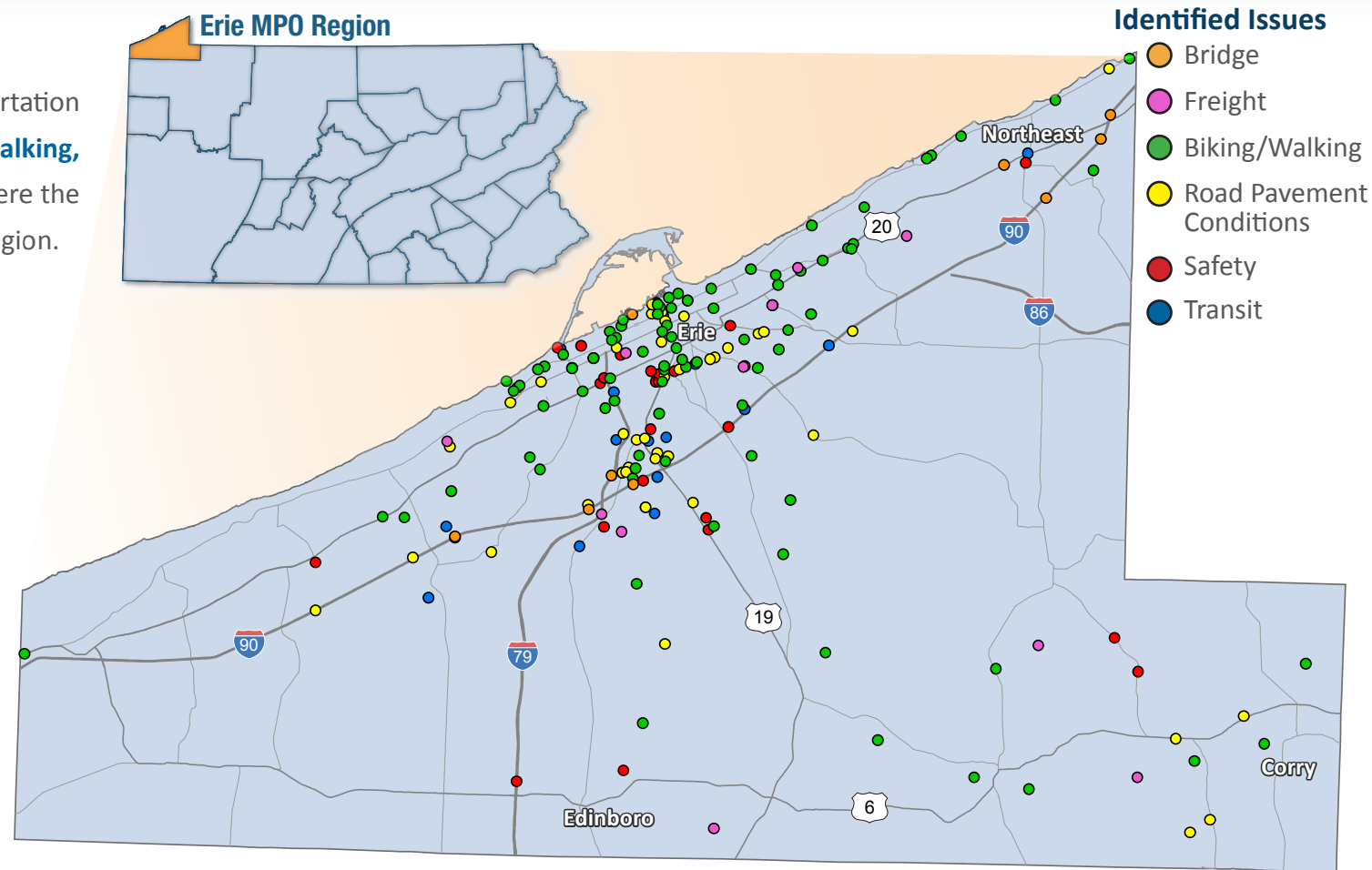
Survey participants identified **196** transportation issues in the Erie MPO region. **Biking/walking, road pavement conditions,** and **safety** were the most commonly identified issues in the region.

Comment on Biking and Walking



"Route 5 is a major road that bicycle tourists utilize. It is included on many bicycling maps and should be improved with a marked bike lane."

- Local Survey Participant



For More Information

Office of the State Transportation Commission

Mail: P.O. Box 3633

Harrisburg, PA 17105-3633

Phone: 717-787-2913 Fax: 717-787-5247

Email: RA-PennDOTSTC@pa.gov

Online: www.TalkPATransportation.com

Number of Issues Identified



85
Biking/
Walking



44
Road
Pavement
Conditions



31
Safety



15
Transit



11
Freight



10
Bridge