



## A Closer Look at Your Region

The State Transportation Commission's six-week public comment period for the 2019 Twelve Year Program (TYP) Update began in March and concluded in April 2017. During the comment period, the public had the opportunity to take an online survey and participate in an online public meeting. All public feedback received was analyzed to better understand public priorities and transportation trends.

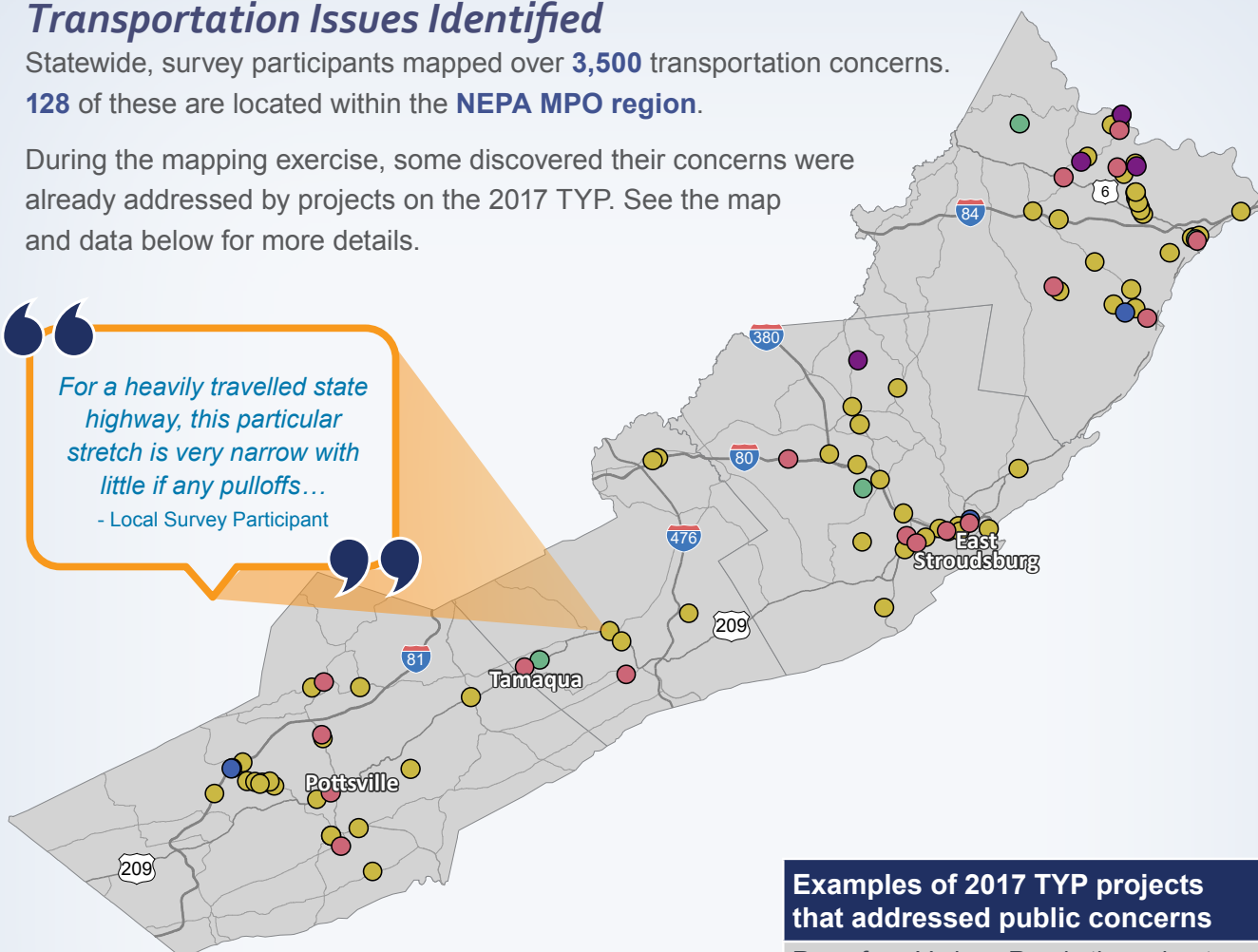
State Transportation Commission  
2019 Twelve Year Program Update

### Transportation Issues Identified

Statewide, survey participants mapped over **3,500** transportation concerns. **128** of these are located within the **NEPA MPO region**.

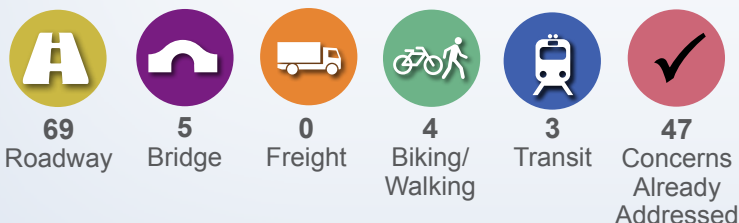
During the mapping exercise, some discovered their concerns were already addressed by projects on the 2017 TYP. See the map and data below for more details.

“  
For a heavily travelled state highway, this particular stretch is very narrow with little if any pulloffs...  
- Local Survey Participant



#### Number of Issues Identified

The icons below correspond with the dots on the map.




#### Examples of 2017 TYP projects that addressed public concerns

- Resurface Various Roads throughout Pike County
- I-80 Reconstruction in Monroe County
- Restore Route 2001 in Delaware Township, Pike County
- Route 209 and Schafer School House Road Intersection
- Route 61 Reconstruction through St. Clair Borough

## About the Survey Participants in Your Region

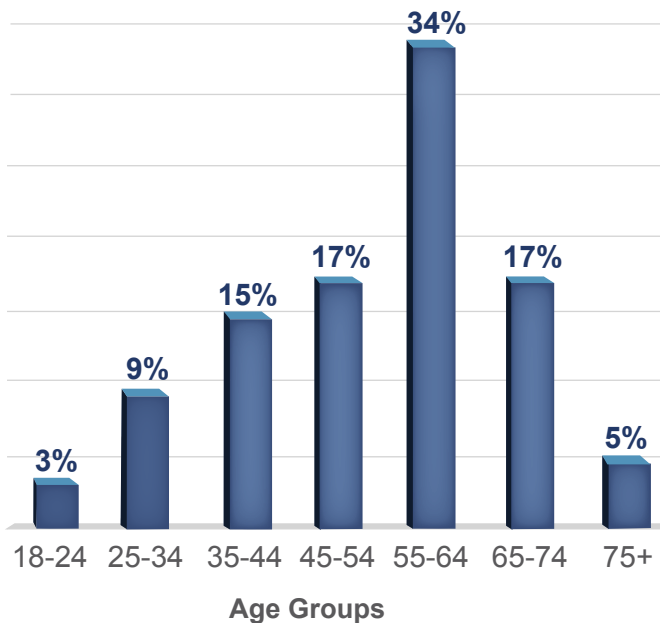
Nearly 5,000 individuals participated in the online survey statewide and 178 of the survey participants identified with the NEPA MPO through feedback provided. Learn more about the participants from this region.

### Gender



- 1 Road Pavement
- 2 Traffic Flow
- 3 Bridges
- 4 Interstate Highways
- 5 Walking
- 6 Aviation
- 7 Transit
- 8 Bicycling
- 9 Passenger Rail
- 10 Freight

### Age



### Top 3 Transportation Modes



Drive Alone



Walking



Aviation