



A Closer Look at Your Region

The State Transportation Commission's six-week public comment period for the 2019 Twelve Year Program (TYP) Update began in March and concluded in April 2017. During the comment period, the public had the opportunity to take an online survey and participate in an online public meeting. All public feedback received was analyzed to better understand public priorities and transportation trends.

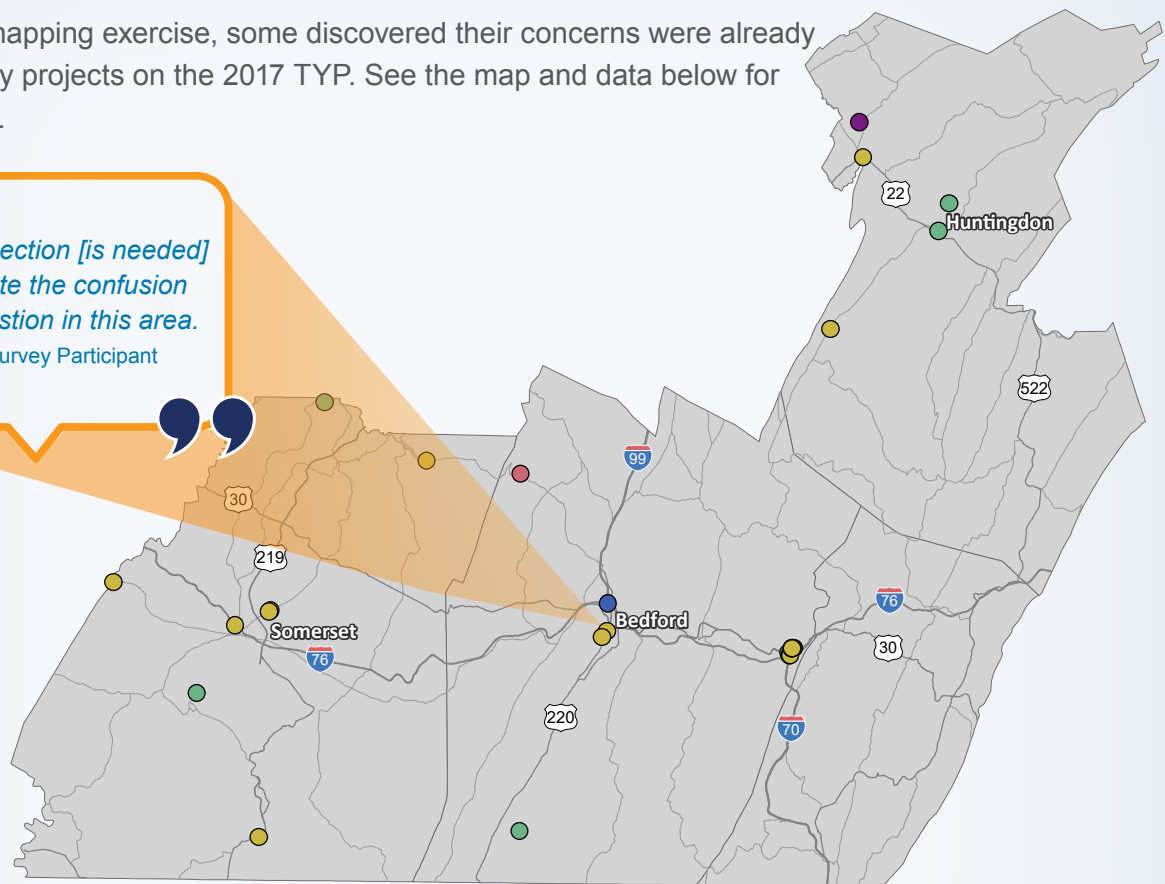
State Transportation Commission
2019 Twelve Year Program Update

Transportation Issues Identified

Statewide, survey participants mapped over **3,500** transportation concerns. **28** of these are located within the **SAP&DC region**.

During the mapping exercise, some discovered their concerns were already addressed by projects on the 2017 TYP. See the map and data below for more details.

*Direct connection [is needed]
to eliminate the confusion
and congestion in this area.*
- Local Survey Participant



Number of Issues Identified

The icons below correspond with the dots on the map.



20
Roadway



1
Bridge



0
Freight



5
Biking/
Walking



1
Transit



1
Concerns
Already
Addressed


Example of a 2017 TYP project that addressed public concerns

North Pleasantville Mountain
Improvements

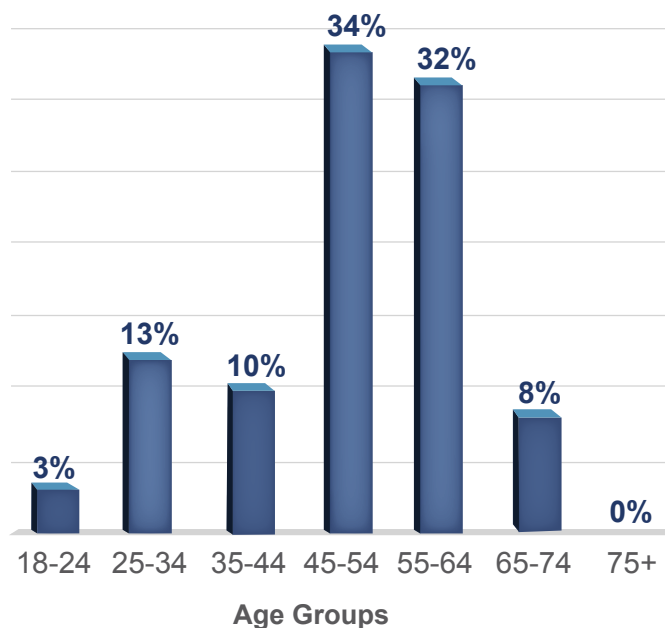
About the Survey Participants in Your Region

Nearly 5,000 individuals participated in the online survey statewide and 38 of the survey participants identified with the SAP&DC region through feedback provided. Learn more about the participants from this region.

Gender



Age



Top 3 Transportation Modes



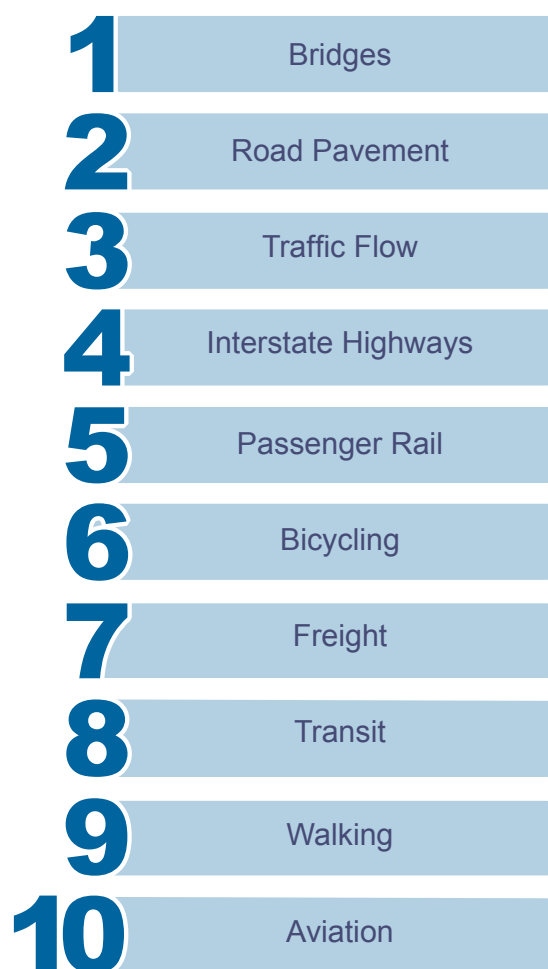
Drive Alone



Walking



Bicycling



For More Information

Office of the State Transportation Commission
and Transportation Advisory Committee

P.O. Box 3365 | Harrisburg, PA 17105-3633

Phone: 717-783-2262

Email: RA-PennDOTSTC@pa.gov