

12-YEAR TRANSPORTATION PROGRAM

2025 PROGRAM ADJUSTMENTS

The following represent the results of program adjustments for projects appearing on the 2025 12-Year Program (TYP) as approved on August 14, 2024.

- The changes are for the period of October 1, 2024, through December 6, 2024.
- Programmed Balances are as of close of business December 6, 2024.

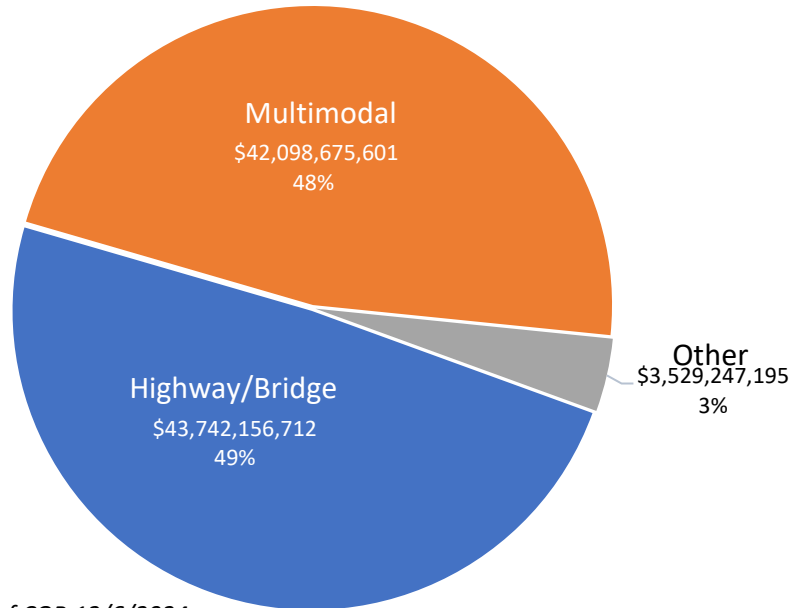
There are 1,910 program adjustments for consideration.

- 707 Project/Phase Additions
- 646 Project/Phase Changes
- 557 Project/Phase Removals (temporary or permanent)

The changes represent a **\$1,164,137,980 increase** for the reporting period.

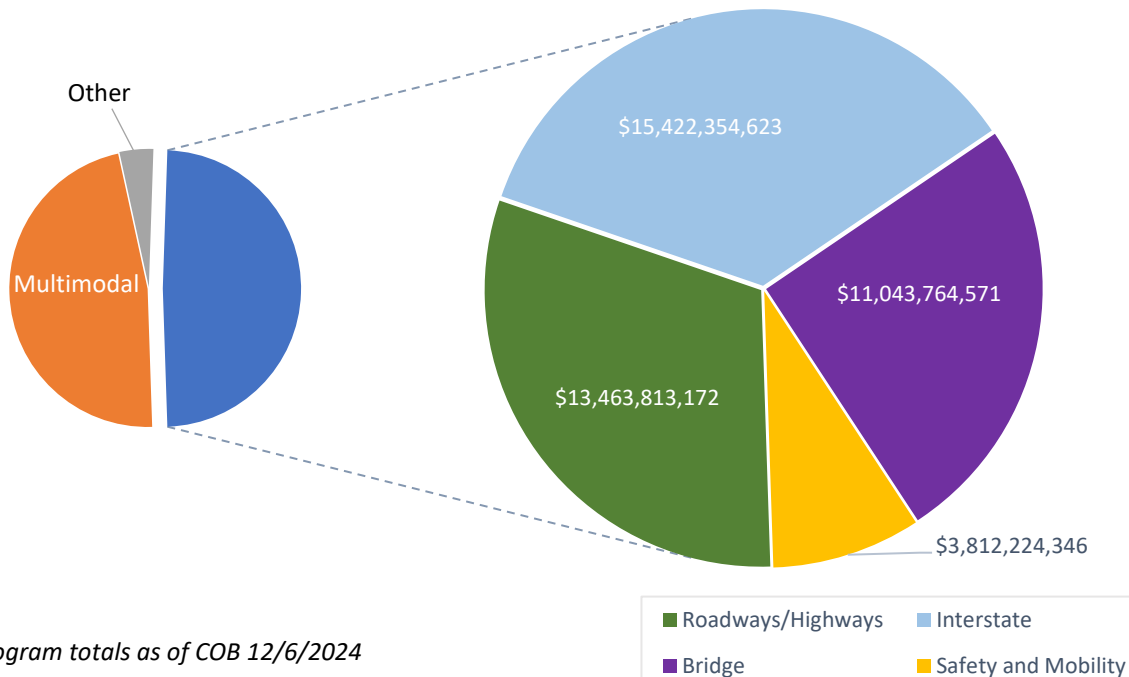
2025 12-Year Program Snapshot

12-Year Program Total Programmed*: \$89,370,079,508



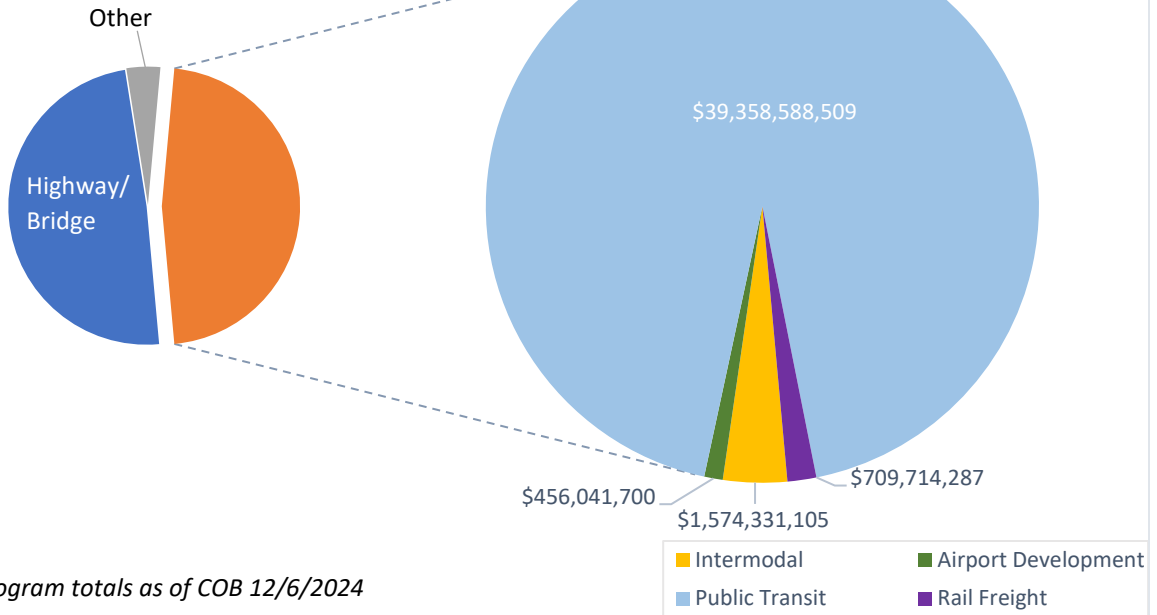
*All program totals as of COB 12/6/2024

Highway/Bridge Components Total Programmed*: \$43,742,156,712

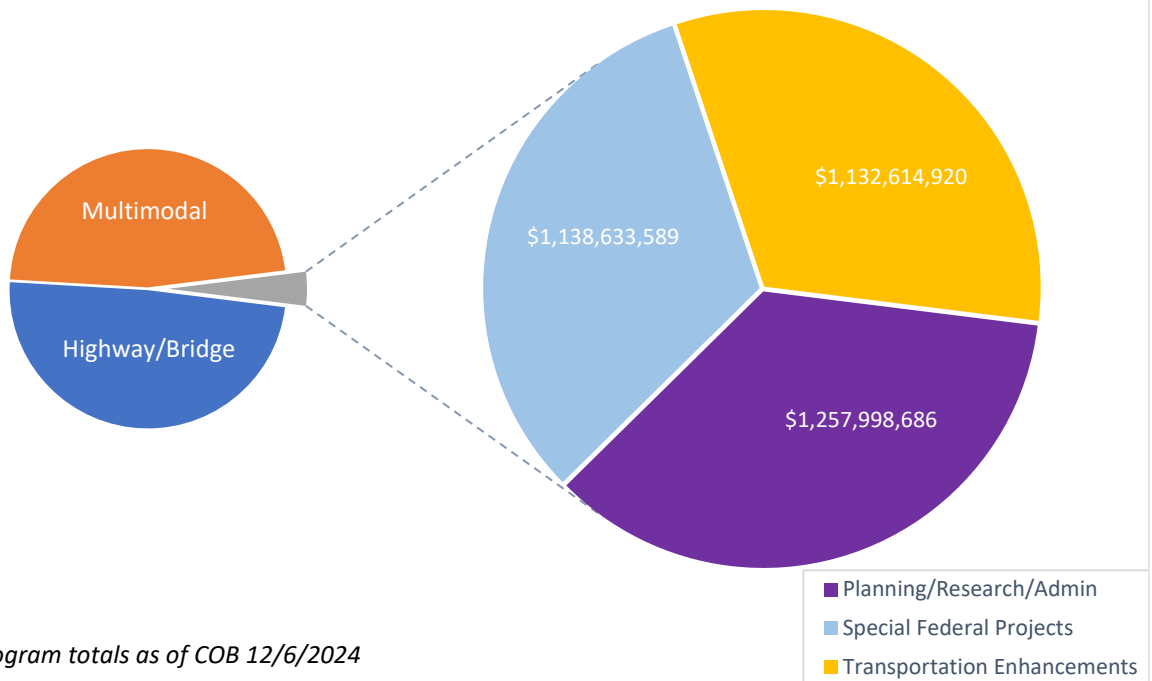


*All program totals as of COB 12/6/2024

Multimodal Components Total Programmed*: \$42,098,675,601



Other Components Total Programmed*: \$3,529,247,195



MAJOR PROJECT CHANGES

The following lists the 2025 12-Year Program projects that had major program adjustments for the period of October 1, 2024, through December 6, 2024. The criteria used to determine a major program adjustment is:

- Any project whose aggregate change is +/- \$2,500,000 or greater.
- Any project whose aggregate change is equal to or greater than +/- %25 of the total project cost. Note: the list is limited to projects having a total cost of at least \$1,000,000 at beginning of the period or at ending the period.
- Any project added or removed from the program that has a total project cost of \$1,000,000 or greater.

**TYP Major Project Changes
2025 - 2036 Twelve Year Program
10/1/2024 to 12/6/2024**

(Highway & Bridge) Adams / 8-0

County	Project	Phase	Title	Route	Sec.	Beginning Amount	Current Amount	Difference	Pct. Change
Adams	58137	ROW	Eisenhower Drive Extension	0	RWY	\$9,000,000	\$12,393,087	\$3,393,087	38%
Adams	106665	CON	PA 116 over Trib Marsh Crk	116	043	\$1,201,566	\$0	-\$1,201,566	-100%
Adams	116595	CON	US 15 Preservation NorthBound	15	059	\$3,626,590	\$750,000	-\$2,876,590	-79%
Adams	122216	CON	Adams MPO -District 8-0 Asset Management- Paving	15	0	\$0	\$7,000,000	\$7,000,000	0%

Adams / Adams (Highway & Bridge) Change: \$6,314,931

(Highway & Bridge) Altoona / 9-0

County	Project	Phase	Title	Route	Sec.	Beginning Amount	Current Amount	Difference	Pct. Change
Blair	50604	CON	Bridge & Highway Reserve		BHR	\$22,024,310	\$33,586,987	\$11,562,677	52%
Blair	92662	CON	PA 865 over Lloydsville Run	865	0	\$1,400,000	\$1,030,000	-\$370,000	-26%
Blair	94443	CON	SR 3006 over Boiling Spring Run	3006	01B	\$1,000,000	\$500,000	-\$500,000	-50%
Blair	96410	CON	SR 2007 - SR 2014 to US 22	2007	004	\$935,464	\$1,331,640	\$396,176	42%
Blair	116905	CON	PA 36 - SR 4005 to Cambria County Line	36	044	\$3,343,415	\$2,165,000	-\$1,178,415	-35%
Blair	120408	PE	SR 4013 over Railroad	4013	0	\$1,000,000	\$100,000	-\$900,000	-90%

Altoona / Blair (Highway & Bridge) Change: \$9,010,438

(Highway & Bridge) Centre / 2-0

County	Project	Phase	Title	Route	Sec.	Beginning Amount	Current Amount	Difference	Pct. Change
Centre	2963	CON	T-467, Fishing Creek Bridge	7224	000	\$655,636	\$1,242,395	\$586,759	89%
Centre	76162	CON	Mill Race Bridge	3006	A04	\$1,311,272	\$2,217,937	\$906,665	69%
Centre	84343	CON	Poor Bridge/Betterment Line Item		000	\$2,500,000	\$5,336,473	\$2,836,473	113%
Centre	84515	CON	Local Retro Bridges			\$1,500,000	\$858,527	-\$641,473	-43%
Centre	101961	UTL	Atherton Street Phase IV	3014	154	\$1,000,000	\$500,000	-\$500,000	-50%
Centre	101961	ROW	Atherton Street Phase IV	3014	154	\$1,000,000	\$500,000	-\$500,000	-50%
Centre	112588	CON	Jacksonville Road Betterment	26	147	\$1,033,418	\$381,166	-\$652,252	-63%
Centre	118402	CON	Pine Grove Mills Bike/Ped Improvements, TASA	45	TSA	\$700,000	\$1,255,163	\$555,163	79%
Centre	119468	CON	Centre Concrete Preservation	99	166	\$3,000,000	\$1,200,000	-\$1,800,000	-60%
Centre	121068	CON	Presqueisle Street Bridge Phase II		168	\$0	\$1,000,000	\$1,000,000	0%
Centre	121546	CON	College Twp Bike/Ped Path, TASA	26	TSA	\$0	\$1,500,000	\$1,500,000	0%

Centre / Centre (Highway & Bridge) Change: \$3,291,335

(Highway & Bridge) DVRPC / 6-0

County	Project	Phase	Title	Route	Sec.	Beginning Amount	Current Amount	Difference	Pct. Change
Bucks	79929	CON	Bridge Reserve Line Item			\$91,040,000	\$57,728,000	-\$33,312,000	-37%
Bucks	79980	CON	S T U Reserve Line Item		SSS	\$32,046,000	\$18,903,170	-\$13,142,830	-41%
Bucks	86939	PE	US 202/PA 611 (Doylestown Byp) Preventative Maint	611	PM2	\$0	\$3,000,000	\$3,000,000	0%
Bucks	95447	CON	County/City Brdg Reserv			\$44,590,000	\$41,818,802	-\$2,771,198	-6%
Chester	120277	CON	US 30 RTL @ PA 352 R9	30	MT2	\$0	\$3,000,000	\$3,000,000	0%
Delaware	70228	CON	I-476 @ MacDade Boulevard & US 1 (C)	2006	476	\$0	\$4,652,000	\$4,652,000	0%
Delaware	81734	CON	I-95 Chester City Noise Abatement Phs 1	95	CN1	\$0	\$9,000,000	\$9,000,000	0%
Delaware	82069	STUDY	PA 291 Complete Streets: Irving St to Ridley Ck	13	DCS	\$0	\$2,500,000	\$2,500,000	0%
Delaware	103535	CON	Manchester Road over Ridley Creek (R)	7023	BRG	\$0	\$2,445,264	\$2,445,264	0%
Delaware	108910	CON	I-95 Chester City Noise Abatement Phs 2	95	CNA	\$28,060,000	\$19,060,000	-\$9,000,000	-32%
Delaware	111022	PE	Chichester Ave & I-95 Ramp Roundabouts	3009	SP2	\$0	\$1,600,000	\$1,600,000	0%
Montgomery	16738	CON	US 422: Norfolk Southern - Evergreen Rd(C)	422	MI B	\$103,968,000	\$65,219,000	-\$38,749,000	-37%
Montgomery	81168	CON	Arch Street Greenway	0	ASG	\$0	\$1,500,000	\$1,500,000	0%

**TYP Major Project Changes
2025 - 2036 Twelve Year Program
10/1/2024 to 12/6/2024**

Montgomery	81677	CON	Upper Dublin Sidewalk to School	152	SSP	\$0	\$1,139,179	\$1,139,179	0%
Montgomery	116843	FD	I-76 Overhead Bridges	3110	OHB	\$0	\$3,000,000	\$3,000,000	0%
Montgomery	116843	UTL	I-76 Overhead Bridges	3110	OHB	\$0	\$1,500,000	\$1,500,000	0%
Montgomery	116843	CON	I-76 Overhead Bridges	3110	OHB	\$0	\$28,000,000	\$28,000,000	0%
Philadelphia	70230	PE	Bells Mill & Valley Green Rd o/ Wissahickon Cr.	7301	WIS	\$0	\$2,200,000	\$2,200,000	0%
Philadelphia	70230	FD	Bells Mill & Valley Green Rd o/ Wissahickon Cr.	7301	WIS	\$0	\$1,850,000	\$1,850,000	0%
Philadelphia	70230	CON	Bells Mill & Valley Green Rd o/ Wissahickon Cr.	7301	WIS	\$0	\$13,356,000	\$13,356,000	0%
Philadelphia	81305	CON	Belmont Ave Trail Reconstruction	3005	BTR	\$0	\$1,255,500	\$1,255,500	0%
Philadelphia	81307	CON	Cobbs Creek Trail Segment B2	0	CB2	\$0	\$1,500,000	\$1,500,000	0%
Philadelphia	81308	CON	Logan Elementary School Zone	0	LES	\$0	\$1,250,000	\$1,250,000	0%
Philadelphia	81309	CON	Frankford Creek Greenway - Phase 3	1004	FC3	\$0	\$1,500,000	\$1,500,000	0%
Philadelphia	81729	PE	Navy Yard Lift Bridge Rehabilitation	7301	NYL	\$0	\$2,000,279	\$2,000,279	0%
Philadelphia	81729	CON	Navy Yard Lift Bridge Rehabilitation	7301	NYL	\$0	\$17,735,000	\$17,735,000	0%
Philadelphia	82216	CON	N H P P Reserve Item			\$585,000	\$28,919,000	\$28,334,000	4843%
Philadelphia	106264	CON	Penn's Landing Project Development(C)	95	CAP	\$103,352,338	\$98,352,338	-\$5,000,000	-5%
Philadelphia	115435	CON	63rd St. Safety Improvements	3015	SIP	\$33,422,000	\$24,122,000	-\$9,300,000	-28%
Philadelphia	118496	CON	Woodlnd Av Trolley Portal Comp St(TOP)		TOP	\$739,000	\$1,739,000	\$1,000,000	135%
Philadelphia	119437	PE	Great Streets PHL - RAISE 22		GSP	\$0	\$1,967,200	\$1,967,200	0%
Philadelphia	119896	PE	Reconnecting Our Chinatown	676	RCP	\$0	\$8,397,608	\$8,397,608	0%
Philadelphia	119896	CON	Reconnecting Our Chinatown	676	RCP	\$0	\$138,037,276	\$138,037,276	0%
Philadelphia	119896	FD	Reconnecting Our Chinatown	676	RCP	\$0	\$12,476,780	\$12,476,780	0%
Philadelphia	120762	CON	Cobbs Creek Parkway: Market - Woodland	3015	SP1	\$1,700,000	\$11,000,000	\$9,300,000	547%
Philadelphia	120993	PE	North Phila School Zones RAISE 23		SZS	\$0	\$1,119,000	\$1,119,000	0%
Philadelphia	121096	CON	Citywide 3R 112		112	\$0	\$24,511,000	\$24,511,000	0%

DVRPC / Philadelphia (Highway & Bridge) Change: \$217,851,058

(Public Transit) DVRPC

County	Project	Phase	Title	Route	Sec.	Beginning Amount	Current Amount	Difference	Pct. Change
Philadelphia	60317		Federal Preventive Maint			\$0	\$191,250,000	\$191,250,000	0%

DVRPC / Philadelphia (Public Transit) Change: \$191,250,000

(Highway & Bridge) Erie / 1-0

County	Project	Phase	Title	Route	Sec.	Beginning Amount	Current Amount	Difference	Pct. Change
Erie	613	CON	Twenty Mile Creek Br	20	B15	\$3,000,000	\$1,872,248	-\$1,127,752	-38%
Erie	47501	CON	SR 4108: Jordan Rd/I-90	4108	B00	\$0	\$2,211,840	\$2,211,840	0%
Erie	102468	CON	SR 531: Depot Road, Section 2	531	A08	\$8,796,329	\$12,676,086	\$3,879,757	44%
Erie	110343	CON	US 6N Underpass - Springfield Twp	3006	B11	\$7,000,000	\$5,120,243	-\$1,879,757	-27%
Erie	121506	CON	City of Erie Safe Routes to Parks and Schools		T01	\$0	\$1,400,000	\$1,400,000	0%

Erie / Erie (Highway & Bridge) Change: \$4,484,088

(Highway & Bridge) Franklin / 8-0

County	Project	Phase	Title	Route	Sec.	Beginning Amount	Current Amount	Difference	Pct. Change
	78699	CON	Lemar Road Bridge	3007	017	\$1,175,000	\$0	-\$1,175,000	-100%
	100023	CON	PA16 over Red Run 1	16	0	\$1,085,000	\$0	-\$1,085,000	-100%
	100027	CON	PA16 over Red Run 2	16	0	\$1,355,000	\$0	-\$1,355,000	-100%
	100042	CON	Leitersburg RD/ Marsh Run	2002	0	\$1,355,000	\$0	-\$1,355,000	-100%
	100138	CON	Paxton Run Rd Bridge 1	4018	0	\$1,807,000	\$0	-\$1,807,000	-100%
	100143	CON	Paxton Run Road Bridge 2	4018	0	\$1,355,000	\$0	-\$1,355,000	-100%

**TYP Major Project Changes
2025 - 2036 Twelve Year Program
10/1/2024 to 12/6/2024**

Franklin	78703	CON	Church Hill Road Bridge	3009	0	\$1,012,679	\$0	-\$1,012,679	-100%
Franklin	87447	CON	Stoney Battery Rd Bridge	3011	0	\$1,776,500	\$0	-\$1,776,500	-100%
Franklin	87804	CON	Franklin Bridge Reserve			\$10,041,776	\$21,570,255	\$11,528,479	115%
Franklin	87805	CON	Highway Reserve			\$28,688,011	\$45,970,442	\$17,282,431	60%
Franklin	87816	CON	HSIP Line Item			\$8,117,272	\$6,024,272	-\$2,093,000	-26%
Franklin	93055	CON	I-81 New Interchange (Exit 12)	81	075	\$36,119,113	\$51,136,237	\$15,017,124	42%
Franklin	93055	UTL	I-81 New Interchange (Exit 12)	81	075	\$3,059,107	\$5,493,422	\$2,434,315	80%
Franklin	100016	CON	Main Street Bridge 2	16	0	\$2,687,833	\$0	-\$2,687,833	-100%
Franklin	100028	CON	PA 16 over Red Run 3	16	0	\$1,085,000	\$0	-\$1,085,000	-100%
Franklin	100132	CON	US11 over Wet Weather str	11	0	\$1,083,667	\$0	-\$1,083,667	-100%
Franklin	100165	CON	PA316/Little Antietam Crk	316	0	\$1,715,806	\$0	-\$1,715,806	-100%
Franklin	106709	CON	PA997 & SR2015 Intersection	997	037	\$5,775,000	\$8,001,778	\$2,226,778	39%

Franklin / Franklin (Highway & Bridge) Change: \$28,902,642

(Highway & Bridge) Harrisburg / 8-0

County	Project	Phase	Title	Route	Sec.	Beginning Amount	Current Amount	Difference	Pct. Change
Cumberland	88314	CON	American Ex-POW Mem Hwy	581	009	\$22,854,746	\$15,378,541	-\$7,476,205	-33%
Cumberland	99689	CON	Winding Hill Rd over US15	2010	0	\$1,283,750	\$0	-\$1,283,750	-100%
Cumberland	99691	CON	Third Street over NS	2035	0	\$1,123,250	\$0	-\$1,123,250	-100%
Cumberland	113461	CON	Enola Road Pavement Preservation	11	126	\$0	\$7,735,493	\$7,735,493	0%
Cumberland	121635	CON	Cumberland Valley Culvert	11	0	\$0	\$4,500,000	\$4,500,000	0%
Dauphin	47519	CON	Laudermilch Road Bridge	2012	007	\$1,779,265	\$986,797	-\$792,468	-45%
Dauphin	74520	CON	Paxton St over NS	3009	000	\$18,298,874	\$0	-\$18,298,874	-100%
Dauphin	74523	CON	Clarks Valley Rd Brg	325	000	\$1,626,250	\$0	-\$1,626,250	-100%
Dauphin	84324	CON	HATS Bridge Reserve Line Item			\$127,529,085	\$138,086,314	\$10,557,229	8%
Dauphin	88061	CON	Highway Reserve Line Item			\$161,349,703	\$138,751,823	-\$22,597,880	-14%
Dauphin	88068	CON	STU Reserve Line Item			\$32,472,681	\$42,929,797	\$10,457,116	32%
Dauphin	90838	CON	29th Street Bridge	3013	0	\$4,511,000	\$0	-\$4,511,000	-100%
Dauphin	93176	CON	Market St Bridge West	3012	026	\$31,734,449	\$57,721,427	\$25,986,978	82%
Dauphin	93177	CON	Market St Bridge East	3012	029	\$27,318,175	\$72,600,000	\$45,281,825	166%
Dauphin	99900	CON	Oberlin Rd over Ramp	441	0	\$1,361,331	\$0	-\$1,361,331	-100%
Dauphin	99915	CON	Middletown Rd over US-322	2003	0	\$1,364,000	\$0	-\$1,364,000	-100%
Dauphin	117698	PE	Paxton St ov NS	3009	023	\$1,300,000	\$0	-\$1,300,000	-100%
Dauphin	121399	CON	SR 3010 (Paxton Street) Resurfacing	3010	018	\$0	\$1,375,000	\$1,375,000	0%
Dauphin	121487	CON	Paxtang Parkway Trail Restoration Phase 3 TASA			\$0	\$1,435,400	\$1,435,400	0%
Dauphin	121524	CON	Harrisburg City East-West Connection-Walnut Street			\$0	\$1,000,000	\$1,000,000	0%
Dauphin	121540	CON	Prince St. Pedestrian Mobility Improvements		TAP	\$0	\$1,184,767	\$1,184,767	0%
Perry	87462	CON	State Road ov Fishing Ck	11	131	\$1,239,152	\$732,550	-\$506,602	-41%
Perry	99983	CON	Montour Creek Bridge	274	028	\$1,486,491	\$304,962	-\$1,181,529	-79%
Perry	101108	CON	PA 850 over Trib Shermans	850	015	\$1,786,651	\$989,870	-\$796,781	-45%
Perry	110555	CON	Rock Slope 11 Perry	11	110	\$3,894,919	\$0	-\$3,894,919	-100%
Perry	118787	CON	Market and 6th St	4008	031	\$0	\$1,756,963	\$1,756,963	0%
Perry	122258	CON	PA 34 Spring Rd Resurface	34	075	\$0	\$6,050,000	\$6,050,000	0%

Harrisburg / Perry (Highway & Bridge) Change: \$49,205,932

(Highway & Bridge) Interstate / 1-0

County	Project	Phase	Title	Route	Sec.	Beginning Amount	Current Amount	Difference	Pct. Change
Crawford	76858	CON	I-79: Mercer Co Ln to the Geneva Swamp Br	79	A09	\$5,000,000	\$0	-\$5,000,000	-100%

**TYP Major Project Changes
2025 - 2036 Twelve Year Program
10/1/2024 to 12/6/2024**

Erie	109796	PE	I-90 MM23 to MM35	90	A38	\$0	\$1,200,000	\$1,200,000	0%
Erie	109796	CON	I-90 MM23 to MM35	90	A38	\$0	\$28,350,000	\$28,350,000	0%
Mercer	91569	CON	I-80: MM0 to MM5 Reconstruct	80	A16	\$92,821,551	\$110,908,982	\$18,087,431	19%

Interstate / Mercer (Highway & Bridge) Change: \$42,637,431

(Highway & Bridge) Interstate / 10-0

County	Project	Phase	Title	Route	Sec.	Beginning Amount	Current Amount	Difference	Pct. Change
Clarion	106030	CON	I-80 Strattanville Reconstruction	80	34B	\$58,000,000	\$89,250,000	\$31,250,000	54%
Jefferson	106029	FD	I-80 Brookville West Reconstruction	80	54A	\$0	\$4,800,000	\$4,800,000	0%

Interstate / Jefferson (Highway & Bridge) Change: \$36,050,000

(Highway & Bridge) Interstate / 11-0

County	Project	Phase	Title	Route	Sec.	Beginning Amount	Current Amount	Difference	Pct. Change
Allegheny	81931	CON	I-79, Campbell's-Moon Run	79	A53	\$10,539,024	\$1,500,000	-\$9,039,024	-86%
Allegheny	87767	CON	I-376, Edgewood to Churchill	376	A74	\$50,000,000	\$58,000,000	\$8,000,000	16%
Allegheny	87778	CON	I-376, Churchill to Monroeville	376	A72	\$53,200,000	\$11,099,405	-\$42,100,595	-79%
Allegheny	105438	CON	I-376, Commercial Street Bridge	376	A62	\$25,919,000	\$0	-\$25,919,000	-100%
Allegheny	109293	PE	I-579, Vets Bridge - 5th Ave to I-279	579	0	\$0	\$10,400,000	\$10,400,000	0%
Allegheny	109293	FD	I-579, Vets Bridge - 5th Ave to I-279	579	0	\$0	\$12,000,000	\$12,000,000	0%
Allegheny	109293	CON	I-579, Vets Bridge - 5th Ave to I-279	579	0	\$0	\$17,176,105	\$17,176,105	0%
Allegheny	112249	PE	I-376, Bath Tub Flooding	376	A69	\$3,213,150	\$1,313,150	-\$1,900,000	-59%
Allegheny	112249	FD	I-376, Bath Tub Flooding	376	A69	\$0	\$1,900,000	\$1,900,000	0%
Beaver	109296	PE	I-376, Center to Hopewell Township	376	0	\$0	\$2,500,000	\$2,500,000	0%
Beaver	109296	FD	I-376, Center to Hopewell Township	376	0	\$0	\$3,000,000	\$3,000,000	0%
Beaver	109296	CON	I-376, Center to Hopewell Township	376	0	\$0	\$39,370,000	\$39,370,000	0%
Beaver	121797	CON	Vanport Bridge T1 Steel Repair	376	B14	\$0	\$2,600,000	\$2,600,000	0%

Interstate / Beaver (Highway & Bridge) Change: \$17,987,486

(Highway & Bridge) Interstate / 12-0

County	Project	Phase	Title	Route	Sec.	Beginning Amount	Current Amount	Difference	Pct. Change
Westmoreland	88507	PE	PA 201 @ I-70 Improvements PEL	70	0	\$0	\$10,000,000	\$10,000,000	0%
Westmoreland	88507	FD	PA 201 @ I-70 Improvements PEL	70	0	\$0	\$12,000,000	\$12,000,000	0%
Westmoreland	88507	UTL	PA 201 @ I-70 Improvements PEL	70	0	\$0	\$10,000,000	\$10,000,000	0%
Westmoreland	88507	ROW	PA 201 @ I-70 Improvements PEL	70	0	\$0	\$5,000,000	\$5,000,000	0%
Westmoreland	88508	CON	I-70 Arnold City Interch	70	D10	\$52,420,161	\$101,663,161	\$49,243,000	94%

Interstate / Westmoreland (Highway & Bridge) Change: \$86,243,000

(Highway & Bridge) Interstate / 2-0

County	Project	Phase	Title	Route	Sec.	Beginning Amount	Current Amount	Difference	Pct. Change
Centre	3142	CON	EXIT 161 Bellefonte Interchange	80	B18	\$90,551,721	\$80,652,846	-\$9,898,875	-11%
Clearfield	88579	CON	I-80 Preservation MM 96 to MM 119	80	B42	\$28,400,000	\$11,165,730	-\$17,234,270	-61%

Interstate / Clearfield (Highway & Bridge) Change: -\$27,133,145

(Highway & Bridge) Interstate / 3-0

County	Project	Phase	Title	Route	Sec.	Beginning Amount	Current Amount	Difference	Pct. Change
Columbia	97736	CON	I-80 East Bound Rest Area	80	140	\$5,250,000	\$14,550,000	\$9,300,000	177%
Columbia	97736	PE	I-80 East Bound Rest Area	80	140	\$500,000	\$1,250,000	\$750,000	150%
Columbia	97736	FD	I-80 East Bound Rest Area	80	140	\$714,000	\$1,114,000	\$400,000	56%
Columbia	105528	CON	I-80 East from Montour County to Fishing Creek	80	161	\$5,000,000	\$0	-\$5,000,000	-100%

Interstate / Columbia (Highway & Bridge) Change: \$5,450,000

**TYP Major Project Changes
2025 - 2036 Twelve Year Program
10/1/2024 to 12/6/2024**

(Highway & Bridge) Interstate / 4-0

County	Project	Phase	Title	Route	Sec.	Beginning Amount	Current Amount	Difference	Pct. Change
Lackawanna	69181	CON	I-84 ov LackRR/Roaring & 435	84	282	\$0	\$2,500,000	\$2,500,000	0%
Lackawanna	91548	CON	I-81 Lacka CPR Dunmore	81	0	\$0	\$34,600,000	\$34,600,000	0%
Luzerne	81910	PE	I-81 Luzerne County I-80 to Dorrance I-4R	81	313	\$0	\$3,000,000	\$3,000,000	0%
Luzerne	81910	FD	I-81 Luzerne County I-80 to Dorrance I-4R	81	313	\$0	\$7,000,000	\$7,000,000	0%
Luzerne	112307	CON	I-81 NB over I-80 WB Bridge	81	363	\$8,700,000	\$1,700,000	-\$7,000,000	-80%
Luzerne	115097	FD	I-81 Luzerne County Ashley to Arena I4R	81	316	\$0	\$12,335,000	\$12,335,000	0%
Susquehanna	109306	CON	I-81 Mill/Fill Lackawanna Line to New Milford	81	542	\$0	\$40,000,000	\$40,000,000	0%

Interstate / Susquehanna (Highway & Bridge) Change: \$92,435,000

(Highway & Bridge) Interstate / 5-0

County	Project	Phase	Title	Route	Sec.	Beginning Amount	Current Amount	Difference	Pct. Change
Berks	72807	CON	I-78 Shrtlesville to Hamb - Resurf	78	22M	\$9,200,603	\$15,075,169	\$5,874,566	64%
Berks	112354	CON	Break and Seat SR 568 to SR 422 I/C	176	09M	\$0	\$26,183,895	\$26,183,895	0%
Northampton	75835	CON	I-78 - 33 Interchange to Morgan Hill	78	12M	\$0	\$17,000,000	\$17,000,000	0%
Northampton	116518	CON	i-78 LVTS Bridge Breakout 2	78	17B	\$0	\$9,300,000	\$9,300,000	0%

Interstate / Northampton (Highway & Bridge) Change: \$58,358,461

(Highway & Bridge) Interstate / 6-0

County	Project	Phase	Title	Route	Sec.	Beginning Amount	Current Amount	Difference	Pct. Change
Montgomery	106662	PE	I-76 Integrated Corridor Management	76	ICM	\$18,000,000	\$3,000,000	-\$15,000,000	-83%
Philadelphia	79905	CON	I-95: Betsy Ross Mainln NB	95	BR3	\$285,000,000	\$320,000,000	\$35,000,000	12%
Philadelphia	79910	CON	I-95: Margaret-Carver (C)	95	BS2	\$111,681,786	\$96,681,786	-\$15,000,000	-13%
Philadelphia	81225	CON	Girard Point Bridge Rehab - Phase 1	95	GP1	\$192,000,002	\$367,000,002	\$175,000,000	91%
Philadelphia	113762	STUDY	Broad Street Interchange	95	BSI	\$0	\$1,000,000	\$1,000,000	0%
Philadelphia	113763	STUDY	Walt Whitman Bridge Interchange	95	WWB	\$0	\$1,000,000	\$1,000,000	0%
Philadelphia	113764	STUDY	Penns Landing Interchange	95	PLI	\$0	\$1,000,000	\$1,000,000	0%
Philadelphia	113765	STUDY	Christopher Columbus Blvd Corridor	95	CCB	\$0	\$1,000,000	\$1,000,000	0%
Philadelphia	114876	STUDY	Studies Line Item	95	0	\$4,000,000	\$0	-\$4,000,000	-100%

Interstate / Philadelphia (Highway & Bridge) Change: \$180,000,000

(Highway & Bridge) Interstate / 8-0

County	Project	Phase	Title	Route	Sec.	Beginning Amount	Current Amount	Difference	Pct. Change
Dauphin	113376	CON	I-83 East Shore Section 3C	83	C79	\$443,750,522	\$0	-\$443,750,522	-100%
Dauphin	113754	CON	I-83 South Bridge Replacement	83	094	\$877,896,872	\$1,321,647,394	\$443,750,522	51%
Dauphin	117968	CON	Interstate DMS and CCTV TSMO	81	100	\$1,829,700	\$1,063,152	-\$766,548	-42%
Dauphin	121921	CON	I-83 South Bridge AMTRAK Early Action (OCS)	83	OCS	\$0	\$7,500,000	\$7,500,000	0%
York	112254	CON	I-83 Resurface Maryland Line to Exit 4	83	0	\$0	\$20,000,000	\$20,000,000	0%
York	112548	CON	Sherman Street & Eberts Lane	1033	008	\$0	\$4,104,000	\$4,104,000	0%

Interstate / York (Highway & Bridge) Change: \$30,837,452

(Highway & Bridge) Interstate / 9-0

County	Project	Phase	Title	Route	Sec.	Beginning Amount	Current Amount	Difference	Pct. Change
Blair	112239	CON	I-99 Plank Rd Intchg to Tyrone	99	022	\$4,900,000	\$540,000	-\$4,360,000	-89%
Blair	112241	CON	I-99 Newry Pulloff to Plank Rd Intchg	99	021	\$3,000,000	\$1,545,000	-\$1,455,000	-49%

Interstate / Blair (Highway & Bridge) Change: -\$5,815,000

(Highway & Bridge) Interstate / 99-0

County	Project	Phase	Title	Route	Sec.	Beginning Amount	Current Amount	Difference	Pct. Change
--------	---------	-------	-------	-------	------	------------------	----------------	------------	-------------

**TYP Major Project Changes
2025 - 2036 Twelve Year Program
10/1/2024 to 12/6/2024**

Central Office	75891	CON	Interstate Contingency				\$517,065,593	\$305,777,805	-\$211,287,788	-41%
Central Office	122299	CON	Special Initiative Reserve Line item				\$0	\$153,000,000	\$153,000,000	0%

Interstate / Central Office (Highway & Bridge) Change: -\$58,287,788

(Highway & Bridge) Johnstown / 9-0

County	Project	Phase	Title	Route	Sec.	Beginning Amount	Current Amount	Difference	Pct. Change
Cambria	22437	CON	Bridge & Highway Reserve	0	BHR	\$30,673,636	\$41,294,950	\$10,621,314	35%
Cambria	91689	CON	SR 2101 over US 22	2101	02B	\$0	\$3,700,000	\$3,700,000	0%
Cambria	94491	CON	N Patton Chest Creek Brdg	4017	03B	\$1,860,000	\$1,195,474	-\$664,526	-36%
Cambria	110119	CON	PA 756 - Lamberd Ave to Alvin St	756	010	\$2,146,517	\$1,431,000	-\$715,517	-33%
Cambria	113250	CON	Jackson Twp Business Park Access		JBP	\$0	\$1,743,678	\$1,743,678	0%
Cambria	113997	CON	US 22 - PA 164 to Blair Cnty Line	22	030	\$13,184,000	\$10,480,000	-\$2,704,000	-21%
Cambria	114043	CON	Mount Airy Drive over US 219 Rehab	3104	02B	\$3,260,000	\$2,275,907	-\$984,093	-30%
Cambria	117007	CON	US 22 Segment 351 Over Norfolk Southern Railroad	22	32B	\$1,100,000	\$694,712	-\$405,288	-37%
Cambria	117232	CON	2024 Cambria County Safety Improvements	422	10S	\$0	\$2,193,000	\$2,193,000	0%

Johnstown / Cambria (Highway & Bridge) Change: \$12,784,568

(Public Transit) Johnstown

County	Project	Phase	Title	Route	Sec.	Beginning Amount	Current Amount	Difference	Pct. Change
Cambria	70597		Capital Assistance - ADA			\$1,500,000	\$2,000,000	\$500,000	33%
Cambria	116563		Ebensburg blding improvem			\$2,500,000	\$3,500,000	\$1,000,000	40%

Johnstown / Cambria (Public Transit) Change: \$1,500,000

(Highway & Bridge) Lancaster / 8-0

County	Project	Phase	Title	Route	Sec.	Beginning Amount	Current Amount	Difference	Pct. Change
Lancaster	63227	CON	Greenville Road Bridge-B	1053	003	\$3,845,440	\$2,801,079	-\$1,044,361	-27%
Lancaster	87508	CON	West Harrisburg Avenue Br	4018	008	\$3,037,000	\$0	-\$3,037,000	-100%
Lancaster	87826	CON	Bridge Reserve			\$60,150,867	\$73,868,757	\$13,717,890	23%
Lancaster	87827	CON	Highway Reserve			\$95,353,479	\$123,727,784	\$28,374,305	30%
Lancaster	93151	CON	Smart Growth Program			\$1,054,804	\$2,096,884	\$1,042,080	99%
Lancaster	97013	CON	US 222 /US 30 Interchange Improvements	222	059	\$25,506,250	\$6,497,308	-\$19,008,942	-75%
Lancaster	100536	CON	US 222 over US 30	222	075	\$1,004,000	\$0	-\$1,004,000	-100%
Lancaster	100543	CON	Millersville Rd Bridge	741	025	\$3,584,000	\$95,062	-\$3,488,938	-97%
Lancaster	101022	CON	Fivepointville Rd ovr Little Muddy Ck	1046	001	\$2,276,369	\$1,590,400	-\$685,969	-30%
Lancaster	101298	CON	Colebrook Rd over Amtrak	4025	0	\$2,269,000	\$0	-\$2,269,000	-100%
Lancaster	101307	CON	US 30 over Lititz Pike	30	0	\$3,120,000	\$0	-\$3,120,000	-100%
Lancaster	101316	CON	US 30/Little Conestoga	30	0	\$2,528,000	\$0	-\$2,528,000	-100%
Lancaster	101318	CON	New Holland Pike/ US 30	23	0	\$2,422,000	\$0	-\$2,422,000	-100%
Lancaster	112615	CON	Enola Low Grade Trail East		TAP	\$1,005,875	\$69,000	-\$936,875	-93%
Lancaster	114218	CON	Strasburg Pk to S Oakview Rd Trail			\$1,105,512	\$1,570,512	\$465,000	42%
Lancaster	117362	CON	Rothsville Road Resurface	772	059	\$1,390,713	\$0	-\$1,390,713	-100%
Lancaster	118260	CON	PA 72 and Lititz Road Intersection	72	069	\$2,185,454	\$2,800,000	\$614,546	28%
Lancaster	119206	CON	Market Square Improvement	772	062	\$1,004,804	\$2,100,000	\$1,095,196	109%
Lancaster	121544	CON	Water Street Bike Boulevard- TASA		TAP	\$0	\$3,000,000	\$3,000,000	0%

Lancaster / Lancaster (Highway & Bridge) Change: \$7,373,219

(Public Transit) Lancaster

County	Project	Phase	Title	Route	Sec.	Beginning Amount	Current Amount	Difference	Pct. Change
Lancaster	110263		Upgrade AVL System			\$0	\$1,000,000	\$1,000,000	0%

**TYP Major Project Changes
2025 - 2036 Twelve Year Program
10/1/2024 to 12/6/2024**

Lancaster / Lancaster (Public Transit) Change: \$1,000,000

(Highway & Bridge) Lebanon / 8-0									
County	Project	Phase	Title	Route	Sec.	Beginning Amount	Current Amount	Difference	Pct. Change
	100305	CON	Cumberland St Bridge 2	422	0	\$1,535,195	\$0	-\$1,535,195	-100%
	100311	CON	Lawn Rd over Conewago Crk	3007	0	\$1,535,195	\$0	-\$1,535,195	-100%
	100317	CON	Lincoln Avenue Bridge	422	0	\$1,806,111	\$0	-\$1,806,111	-100%
	100327	CON	Fisher Ave over Forge Ck	4020	0	\$1,986,722	\$0	-\$1,986,722	-100%
Lebanon	87838	CON	Highway Reserve			\$23,479,608	\$47,704,673	\$24,225,065	103%
Lebanon	88057	CON	STU (HATS)			\$576,928	\$1,066,432	\$489,504	85%
Lebanon	88973	CON	SR 4019 over Vesle Run	4019	0	\$1,635,018	\$0	-\$1,635,018	-100%
Lebanon	100262	CON	Bohns Lane over I-81	1022	003	\$1,558,674	\$0	-\$1,558,674	-100%
Lebanon	100306	CON	Lincoln Schl Rd/Mill Cr	4027	0	\$1,083,667	\$0	-\$1,083,667	-100%
Lebanon	100326	CON	Fisher Avenue/ Swatara Cr	934	009	\$2,347,945	\$0	-\$2,347,945	-100%
Lebanon	100332	CON	Earlkill Run Bridge	22	0	\$2,167,333	\$0	-\$2,167,333	-100%
Lebanon	100337	CON	US 22 Allentown B1 over Deep Run	22	102	\$2,406,863	\$0	-\$2,406,863	-100%
Lebanon	100354	CON	Mountain Road Bridge	443	0	\$1,083,667	\$0	-\$1,083,667	-100%
Lebanon	121520	CON	LVRT Phase 10B		TAP	\$0	\$2,450,000	\$2,450,000	0%

Lebanon / Lebanon (Highway & Bridge) Change: \$8,018,179

(Highway & Bridge) Lehigh Valley / 5-0									
County	Project	Phase	Title	Route	Sec.	Beginning Amount	Current Amount	Difference	Pct. Change
Lehigh	102160	ROW	309 Center Valley IC	309	19M	\$1,091,350	\$3,678,400	\$2,587,050	237%
Lehigh	121550	CON	City of Allentown - School Zone Traffic Safety Upg	2002	0	\$0	\$1,500,000	\$1,500,000	0%
Lehigh	121552	CON	Borough of Coopersburg Streetscape - Phase 9	2026	0	\$0	\$1,337,316	\$1,337,316	0%
Lehigh	122279	CON	King's Route 309 Business Park Roundabout	309	KBP	\$0	\$2,994,870	\$2,994,870	0%
Northampton	12286	CON	Meadows Road Bridge (Co Br 15)	7210	MRB	\$1,832,380	\$692,755	-\$1,139,625	-62%
Northampton	109914	CON	Raubsville Road over Frey's Run	2006	01B	\$965,870	\$2,185,840	\$1,219,970	126%

Lehigh Valley / Northampton (Highway & Bridge) Change: \$8,499,581

(Highway & Bridge) NEPA / 4-0									
County	Project	Phase	Title	Route	Sec.	Beginning Amount	Current Amount	Difference	Pct. Change
Pike	79543	CON	SR 447 over Wallenpaupack Creek	447	450	\$1,250,000	\$10,000	-\$1,240,000	-99%
Pike	89017	CON	SR 6 over Delaware River	6	451	\$8,000,000	\$4,635,000	-\$3,365,000	-42%
Pike	94304	CON	SR 390 over Outlet Promised Land Lake	390	D50	\$5,200,000	\$6,675,000	\$1,475,000	28%

NEPA / Pike (Highway & Bridge) Change: -\$3,130,000

(Highway & Bridge) NEPA / 5-0									
County	Project	Phase	Title	Route	Sec.	Beginning Amount	Current Amount	Difference	Pct. Change
Carbon	91990	CON	US 209 over NRR	209	13B	\$1,030,000	\$1,601,959	\$571,959	56%
Carbon	109540	CON	Jim Thorpe Wall Rehabilitation	209	RWR	\$4,786,840	\$10,100,000	\$5,313,160	111%
Monroe	95574	CON	Hamilton West Resurface-Sciota	209	15M	\$6,084,250	\$771,090	-\$5,313,160	-87%
Schuylkill	116252	CON	Orwigsburg Industrial Park Access Road		OIP	\$0	\$1,830,906	\$1,830,906	0%
Schuylkill	121534	CON	Schuylkill River Trail Mill Creek	1027	0	\$0	\$1,500,000	\$1,500,000	0%

NEPA / Schuylkill (Highway & Bridge) Change: \$3,902,865

(Highway & Bridge) North Central / 10-0									
County	Project	Phase	Title	Route	Sec.	Beginning Amount	Current Amount	Difference	Pct. Change
	117373	CON	Glen-Gery Group Bridges	28	555	\$2,678,000	\$1,041,000	-\$1,637,000	-61%
Jefferson	68204	CON	Jeff Hwy/Bridge Line Item			\$3,786,400	\$11,581,025	\$7,794,625	206%

**TYP Major Project Changes
2025 - 2036 Twelve Year Program
10/1/2024 to 12/6/2024**

Jefferson	99498	CON	SR 3003 over Redbank Cr.	3003	553	\$4,213,197	\$2,007,197	-\$2,206,000	-52%
Jefferson	116508	CON	Stump Creek Bridge #3	2012	550	\$1,149,578	\$136,468	-\$1,013,110	-88%
Jefferson	120375	CON	(RAID) - South 5th Street Extension Project			\$0	\$1,613,819	\$1,613,819	0%
Jefferson	122143	CON	Runaway Run Bridge	28	557	\$0	\$1,558,000	\$1,558,000	0%

North Central / Jefferson (Highway & Bridge) Change: \$6,110,334

(Highway & Bridge) North Central / 2-0

County	Project	Phase	Title	Route	Sec.	Beginning Amount	Current Amount	Difference	Pct. Change
Cameron	118670	CON	SR 555 Roadway and Slope Stability	555	409	\$1,125,509	\$1,931,018	\$805,509	72%
Clearfield	84344	CON	Poor Bridge /Betterment Line Item			\$5,267,179	\$9,727,196	\$4,460,017	85%
Clearfield	96271	CON	Penfield North Resurface	153	266	\$3,243,207	\$1,463,699	-\$1,779,508	-55%
Clearfield	109839	CON	Maintenance/Betterment Line Item			\$8,000,000	\$6,000,000	-\$2,000,000	-25%
Clearfield	117066	CON	SR 219 - SR 830 to Jefferson County Line	219	274	\$3,340,302	\$2,258,891	-\$1,081,411	-32%
Elk	119241	CON	US 219 Johnsonburg toward Wilcox	219	826	\$0	\$2,000,000	\$2,000,000	0%
McKean	117878	CON	SR 46 Roadway Restoration	46	541	\$5,024,050	\$3,542,050	-\$1,482,000	-29%
McKean	118671	CON	SR 770 Roadway and Slope Stability	770	545	\$1,834,579	\$3,434,579	\$1,600,000	87%
Potter	83527	CON	Brizzee Hollow Run	4025	A01	\$1,220,035	\$436,168	-\$783,867	-64%

North Central / Potter (Highway & Bridge) Change: \$1,738,740

(Highway & Bridge) Northern Tier / 3-0

County	Project	Phase	Title	Route	Sec.	Beginning Amount	Current Amount	Difference	Pct. Change
	78938	CON	SR87 ov Ogdonia Creek	87	130	\$2,000,000	\$2,705,000	\$705,000	35%
	99072	CON	SR3017ovNBrTowandaCrk	3017	005	\$1,200,000	\$1,800,000	\$600,000	50%
Bradford	117581	CON	SR187 near Wyoming County	187	109	\$2,500,000	\$1,667,000	-\$833,000	-33%

Northern Tier / Bradford (Highway & Bridge) Change: \$472,000

(Highway & Bridge) Northern Tier / 4-0

County	Project	Phase	Title	Route	Sec.	Beginning Amount	Current Amount	Difference	Pct. Change
Susquehanna	73298	CON	NTier D4 Hwy Reserve			\$66,070,931	\$58,695,181	-\$7,375,750	-11%
Susquehanna	79569	CON	SR 3001 over Carter Creek	3001	550	\$1,000,000	\$25,000	-\$975,000	-98%
Susquehanna	109880	CON	SR 706 over Snell Creek	706	553	\$1,750,000	\$848,615	-\$901,385	-52%
Wyoming	10138	CON	SR 2012 over Tunkhannock Creek	2012	772	\$500,000	\$2,290,000	\$1,790,000	358%
Wyoming	10174	CON	SR 92 over Monroe Creek	92	772	\$0	\$2,800,000	\$2,800,000	0%
Wyoming	10192	CON	SR 3002 over Bowmans Creek	3002	750	\$0	\$3,320,000	\$3,320,000	0%

Northern Tier / Wyoming (Highway & Bridge) Change: -\$1,342,135

(Highway & Bridge) Northwest / 1-0

County	Project	Phase	Title	Route	Sec.	Beginning Amount	Current Amount	Difference	Pct. Change
	573	CON	US 6 French Creek Br #1	6	B13	\$1,300,000	\$3,485,485	\$2,185,485	168%
Crawford	74646	CON	Scour Critical Bridge Group - Northwest 2024	6	BSC	\$0	\$2,490,000	\$2,490,000	0%
Crawford	98635	CON	SR 18 Brdg/Inlet Ck Brnch	18	B11	\$1,000,059	\$370,477	-\$629,582	-63%
Crawford	110842	CON	US 6: SR 618 to US 19	6	01M	\$7,996,874	\$5,702,427	-\$2,294,447	-29%
Venango	2161	CON	Dean Road over Little Sandy Creek	9900	L00	\$0	\$1,200,000	\$1,200,000	0%
Venango	67098	CON	On Demand Bridge Repair Contract - 2025			\$500,000	\$1,170,361	\$670,361	134%
Venango	115532	CON	Venango SR 3021 Slide (GRP #1)	3021	SL1	\$0	\$2,090,000	\$2,090,000	0%
Warren	121704	CON	City of Warren LFAR - 2025-2026		F05	\$0	\$1,800,000	\$1,800,000	0%

Northwest / Warren (Highway & Bridge) Change: \$7,511,817

(Highway & Bridge) Northwest / 10-0

County	Project	Phase	Title	Route	Sec.	Beginning Amount	Current Amount	Difference	Pct. Change
--------	---------	-------	-------	-------	------	------------------	----------------	------------	-------------

**TYP Major Project Changes
2025 - 2036 Twelve Year Program
10/1/2024 to 12/6/2024**

Clarion	118370	CON	Sligo Pedestrian Bridge		382	\$614,500	\$1,133,031	\$518,531	84%
Clarion	121828	CON	Clarion Boro Safe Routes to School and Recreation			\$0	\$1,500,000	\$1,500,000	0%

Northwest / Clarion (Highway & Bridge) Change: \$2,018,531

(Highway & Bridge) Reading / 5-0

County	Project	Phase	Title	Route	Sec.	Beginning Amount	Current Amount	Difference	Pct. Change
Berks	10700	CON	Main Street over Allegheny Creek	724	02B	\$2,060,000	\$3,256,235	\$1,196,235	58%
Berks	10730	CON	Old River Road Bridge	7233	ORR	\$0	\$2,318,600	\$2,318,600	0%
Berks	96373	CON	PA 61 Restoration Phase 1	61	14M	\$4,949,380	\$8,200,181	\$3,250,801	66%
Berks	102189	CON	RATS Hwy & Bridge Reserve			\$133,220,862	\$130,275,647	-\$2,945,215	-2%
Berks	110089	CON	Rock Hollow Bridge	7233	0	\$2,318,600	\$0	-\$2,318,600	-100%
Berks	121039	CON	Berks High Volume Ralumac Microsurfacing	3222	0	\$28,458,566	\$23,377,444	-\$5,081,122	-18%
Berks	121057	CON	Berks High Volume Ralumac Microsurfacing #1	3222	BO1	\$0	\$5,266,121	\$5,266,121	0%
Berks	121555	CON	Angelica Creek Trail Extension	625	0	\$0	\$1,500,000	\$1,500,000	0%

Reading / Berks (Highway & Bridge) Change: \$3,186,820

(Highway & Bridge) S. Alleghenies / 9-0

County	Project	Phase	Title	Route	Sec.	Beginning Amount	Current Amount	Difference	Pct. Change
Bedford	21611	CON	T-705 Over Three Springs Run 1	7221	3SP	\$1,379,000	\$495,000	-\$884,000	-64%
Bedford	72234	CON	SA Bridge & Hwy Reserve		RLI	\$17,586,094	\$42,577,351	\$24,991,257	142%
Bedford	114115	CON	US30 Seg 370 o. Raystown Br Jnt Rvr	30	39B	\$1,230,000	\$452,881	-\$777,119	-63%
Bedford	114117	CON	US30 Seg 397 o. Raystown Br Jnt Rvr	30	40B	\$1,500,000	\$605,237	-\$894,763	-60%
Bedford	114118	CON	PA 56 - Rouzer Rd to SR 4030	56	028	\$19,284,324	\$13,581,000	-\$5,703,324	-30%
Bedford	120316	CON	PA 36 - PA 26 to PA 868	36	0	\$5,000,000	\$0	-\$5,000,000	-100%
Fulton	22802	CON	Sipes Mill Bridge	3013	03B	\$1,240,160	\$900,000	-\$340,160	-27%
Huntingdon	117085	CON	T-316 Appleby Rd Shade Creek Bridge	7207	316	\$1,090,000	\$608,855	-\$481,145	-44%
Huntingdon	121563	CON	Traffic Calming Stage #1		TC1	\$0	\$1,022,897	\$1,022,897	0%
Somerset	23532	CON	24th Street Bridge	7422	24S	\$1,125,000	\$1,452,152	\$327,152	29%
Somerset	74460	CON	Miller Run BR	1021	01B	\$1,900,000	\$1,056,028	-\$843,972	-44%
Somerset	117003	CON	SR 3006 Over South Glade Creek	3006	01B	\$1,700,000	\$1,008,000	-\$692,000	-41%

S. Alleghenies / Somerset (Highway & Bridge) Change: \$10,724,823

(Highway & Bridge) Scranton/W-B / 4-0

County	Project	Phase	Title	Route	Sec.	Beginning Amount	Current Amount	Difference	Pct. Change
Lackawanna	8191	CON	SR 435 over Lackawanna County Railroad Authority	435	251	\$5,000,000	\$23,000,000	\$18,000,000	360%
Lackawanna	73300	CON	LLTS Highway Reserve			\$101,875,100	\$86,931,873	-\$14,943,227	-15%
Lackawanna	92949	CON	Tigue Street Park N Ride	8002	290	\$1,500,000	\$2,000,000	\$500,000	33%
Lackawanna	95487	CON	Bridge Preservation			\$5,067,000	\$1,742,000	-\$3,325,000	-66%
Lackawanna	106314	CON	Elm Street Bridge over Lackawanna River	7302	ELM	\$0	\$6,944,372	\$6,944,372	0%
Lackawanna	109778	CON	SR 435 over Roaring Brook	435	253	\$6,000,000	\$8,350,000	\$2,350,000	39%
Lackawanna	115720	CON	SR 3020 over Lacka Co Rail Bridge Preservation	3020	P50	\$5,000,000	\$7,087,582	\$2,087,582	42%
Lackawanna	117289	CON	Asset Management 1	11	AST	\$10,000,000	\$5,540,000	-\$4,460,000	-45%
Lackawanna	121525	CON	Blakely Borough -Valley View SD Sidewalks	247	TAS	\$0	\$1,009,827	\$1,009,827	0%
Lackawanna	121526	CON	Jessup Borough Hill ST SR 1014 Sidewalks	1014	TAS	\$0	\$1,277,655	\$1,277,655	0%
Lackawanna	121527	CON	Dickson City Streetscape Phase IV		TAS	\$0	\$1,500,000	\$1,500,000	0%
Luzerne	67296	CON	SR 11 over Hunlock Creek	11	357	\$1,500,000	\$3,375,000	\$1,875,000	125%
Luzerne	79532	CON	SR 2041 over Bear Creek	2041	350	\$0	\$2,675,000	\$2,675,000	0%
Luzerne	102030	FD	SR 2002 (San Souci Parkway) Reconstruction	2002	D50	\$0	\$7,200,000	\$7,200,000	0%

**TYP Major Project Changes
2025 - 2036 Twelve Year Program
10/1/2024 to 12/6/2024**

Luzerne	102030	CON	SR 2002 (San Souci Parkway) Reconstruction	2002	D50	\$56,300,000	\$60,800,000	\$4,500,000	8%
Luzerne	116822	CON	SR 2007 over Rail Road and Local Streets	2007	352	\$20,000,000	\$0	-\$20,000,000	-100%
Luzerne	121029	CON	SR 11 over SR 2037, Susquehanna River/RXR Preserv	11	PRS	\$0	\$6,800,000	\$6,800,000	0%
Luzerne	121052	CON	Asset Management 4	11	AST	\$12,500,000	\$1,100,000	-\$11,400,000	-91%

Scranton/W-B / Luzerne (Highway & Bridge) Change: \$2,591,209

(Public Transit) Scranton/W-B

County	Project	Phase	Title	Route	Sec.	Beginning Amount	Current Amount	Difference	Pct. Change
Lackawanna	118229		Alt. Energy Upgrades			\$0	\$1,280,000	\$1,280,000	0%
Lackawanna	118236		Admin & Maint Facility			\$0	\$17,884,200	\$17,884,200	0%

Scranton/W-B / Lackawanna (Public Transit) Change: \$19,164,200

(Highway & Bridge) SEDA-COG / 2-0

County	Project	Phase	Title	Route	Sec.	Beginning Amount	Current Amount	Difference	Pct. Change
Juniata	69423	CON	2023 SEDACOG Bridge Preservation	22	P41	\$1,539,652	\$139,652	-\$1,400,000	-91%
Juniata	114302	CON	2024 SEDA-COG Bridge Preservation	2006	P44	\$620,334	\$1,527,945	\$907,611	146%
Mifflin	85290	CON	SR 0522 over Jacks Creek	522	A04	\$1,516,983	\$2,690,115	\$1,173,132	77%
Mifflin	119778	CON	SR 1002 Honey Creek Rd Slide Restoration	1002	726	\$1,058,757	\$1,608,757	\$550,000	52%

SEDA-COG / Mifflin (Highway & Bridge) Change: \$1,230,743

(Highway & Bridge) SEDA-COG / 3-0

County	Project	Phase	Title	Route	Sec.	Beginning Amount	Current Amount	Difference	Pct. Change
Montour	98991	CON	SR 54 Wbl ov Mahoning Crk	54	099	\$1,800,000	\$0	-\$1,800,000	-100%
Montour	100483	CON	SR 54 from SR 254 to SR 3008	54	087	\$1,598,000	\$0	-\$1,598,000	-100%
Northumberland	121501	CON	Race Street to Packer Street	405	115	\$0	\$1,429,865	\$1,429,865	0%
Snyder	6902	CON	SR 522 over Tb Beaver Crk	522	075	\$3,518,000	\$4,500,000	\$982,000	28%
Snyder	115557	CON	Martin Brothers Rd (SR 2006) to Heister Valley Rd	104	035	\$2,800,000	\$1,850,000	-\$950,000	-34%
Union	122121	CON	Union Co Local Bridge Bundle	7204	MML	\$0	\$2,322,622	\$2,322,622	0%

SEDA-COG / Union (Highway & Bridge) Change: \$386,487

(Highway & Bridge) SPC / 10-0

County	Project	Phase	Title	Route	Sec.	Beginning Amount	Current Amount	Difference	Pct. Change
	83370	CON	Dilltown Bridge No. 3	2012	451	\$1,194,200	\$2,101,000	\$906,800	76%
Armstrong	79843	CON	SPC D-10 Hwy/Bridge Line			\$13,024,193	\$23,002,787	\$9,978,594	77%
Butler	24663	PE	US 422 over PA 356	422	25D	\$0	\$1,444,000	\$1,444,000	0%
Butler	91286	CON	Three Degree Rd Intersection	228	29B	\$28,097,903	\$21,190,784	-\$6,907,119	-25%
Butler	98028	CON	Shearer Bridge Pres.	422	25C	\$4,500,000	\$6,111,646	\$1,611,646	36%
Indiana	25793	CON	Coy Bridge #2	2019	0	\$1,500,000	\$448,200	-\$1,051,800	-70%
Indiana	83382	CON	SR 3007 over Marshall Run #1	3007	451	\$2,008,500	\$1,016,756	-\$991,744	-49%
Indiana	117248	PE	US 119 over Crooked Creek	119	45A	\$0	\$1,071,514	\$1,071,514	0%

SPC / Indiana (Highway & Bridge) Change: \$6,061,891

(Public Transit) SPC

County	Project	Phase	Title	Route	Sec.	Beginning Amount	Current Amount	Difference	Pct. Change
Butler	122287		CNG 30-Foot Buses			\$0	\$2,600,000	\$2,600,000	0%

SPC / Butler (Public Transit) Change: \$2,600,000

(Highway & Bridge) SPC / 11-0

County	Project	Phase	Title	Route	Sec.	Beginning Amount	Current Amount	Difference	Pct. Change
Allegheny	27144	FD	28th Street Bridge	7301	LOC	\$0	\$1,400,000	\$1,400,000	0%
Allegheny	27225	CON	2048 Wm Penn Hwy/I-376 Ramp to PA 48	2048	A14	\$0	\$1,800,000	\$1,800,000	0%

**TYP Major Project Changes
2025 - 2036 Twelve Year Program
10/1/2024 to 12/6/2024**

Allegheny	27747	FD	Swinburne Bridge		7301	LOC	\$0	\$1,200,000	\$1,200,000	0%
Allegheny	27747	CON	Swinburne Bridge		7301	LOC	\$12,300,000	\$17,100,000	\$4,800,000	39%
Allegheny	68252	CON	Pittsburgh City BPRSF Line Item			LOC	\$4,500,000	\$20,698,000	\$16,198,000	360%
Allegheny	76458	CON	Bridge - Allegheny County				\$70,145,750	\$45,286,124	-\$24,859,626	-35%
Allegheny	84078	CON	SPC CMAQ Line Item				\$186,580,210	\$180,717,535	-\$5,862,675	-3%
Allegheny	87777	CON	Allegheny Co Loc Br Pres.				\$5,000,000	\$3,200,000	-\$1,800,000	-36%
Allegheny	93419	CON	MA08 - Glenwood Bridge		885	LOC	\$0	\$1,800,000	\$1,800,000	0%
Allegheny	104328	CON	I-79 at PA 910 Interchange		79	A65	\$52,350,000	\$55,000,000	\$2,650,000	5%
Allegheny	106593	PE	SPC - Traffic Signal 5				\$1,250,000	\$58,800	-\$1,191,200	-95%
Allegheny	106593	CON	SPC - Traffic Signal 5				\$3,750,000	\$1,030,040	-\$2,719,960	-73%
Allegheny	109691	CON	Smart PGH (ATCMTD) - Phase 3				\$13,700,000	\$8,100,000	-\$5,600,000	-41%
Allegheny	110353	CON	SR 4003 - East Street to Babcock Blvd		4003	A25	\$6,000,000	\$0	-\$6,000,000	-100%
Allegheny	112725	CON	MTF McKees Rocks Streetscape & Roadway Improvement				\$0	\$2,122,860	\$2,122,860	0%
Allegheny	114290	CON	Allegheny River Green Boulevard				\$1,700,000	\$3,520,000	\$1,820,000	107%
Allegheny	115555	CON	MTA Market Place District Improvements Phase 1		3072	A11	\$4,375,000	\$7,521,000	\$3,146,000	72%
Allegheny	116303	CON	Smart PGH - City of Pittsburgh TMC		2308	0	\$0	\$5,600,000	\$5,600,000	0%
Allegheny	116655	UTL	SR 30/SR 48 Intersection Improvement w/D12		30	A39	\$1,000,000	\$0	-\$1,000,000	-100%
Allegheny	116655	ROW	SR 30/SR 48 Intersection Improvement w/D12		30	A39	\$2,500,000	\$0	-\$2,500,000	-100%
Allegheny	117269	CON	PRT Wilkinsburg Transit Center				\$7,800,000	\$2,225,504	-\$5,574,496	-71%
Allegheny	118361	CON	MTF Sylvan Avenue Trail			LOC	\$0	\$2,292,971	\$2,292,971	0%
Allegheny	119169	PE	Smithfield Street Bridge Deck Replacement		3027	0	\$0	\$5,000,000	\$5,000,000	0%
Allegheny	119931	PE	Babcock Boulevard - Three Degree to Evergreen Road				\$1,200,000	\$750,000	-\$450,000	-38%
Allegheny	120080	CON	Camp Meeting Road & Beaver Street - FSRTS				\$0	\$1,062,500	\$1,062,500	0%
Allegheny	120901	CON	East Liberty - Negley Avenue Implementation			TAP	\$0	\$2,571,661	\$2,571,661	0%
Allegheny	121632	CON	SR 48, Long Run Road Slide		48	A47	\$0	\$1,950,000	\$1,950,000	0%
Allegheny	121742	STUDY	Penn Ave Cap Connector Project - RCP			LOC	\$0	\$2,500,000	\$2,500,000	0%
Allegheny	122165	CON	Equitably Empowering EV Ownership			LOC	\$0	\$2,995,508	\$2,995,508	0%
Beaver	67016	CON	Freedom Rd Upgrade - Ph C		2004	B06	\$0	\$1,600,000	\$1,600,000	0%
Beaver	101165	CON	Frankfort Road Bridge		18	B61	\$11,907,193	\$8,240,000	-\$3,667,193	-31%
Beaver	122151	CON	MTF - Ambridge Borough Eighth Street Improvements			MTF	\$0	\$2,613,135	\$2,613,135	0%
Lawrence	100743	CON	East Washington Street Br		2006	L03	\$5,937,500	\$500,000	-\$5,437,500	-92%
Lawrence	119342	CON	SR 18: Mahoning Ave to Mitchell Rd - Reconstruct		18	0	\$26,000,000	\$23,350,000	-\$2,650,000	-10%
Lawrence	121948	CON	SR 18/Stonecrest Business Park TIIF		18	L35	\$0	\$1,000,000	\$1,000,000	0%

SPC / Lawrence (Highway & Bridge) Change: -\$3,190,015

(Highway & Bridge) SPC / 12-0

County	Project	Phase	Title	Route	Sec.	Beginning Amount	Current Amount	Difference	Pct. Change
Fayette	76508	CON	Dist12 Hwy/Brdg Line Item		RLI	\$226,663,665	\$234,378,627	\$7,714,962	3%
Fayette	93507	CON	SR 2040 over Redstone Ck	2040	B10	\$0	\$1,397,693	\$1,397,693	0%
Fayette	117551	CON	D12 Betterment Reserve			\$149,499,000	\$144,999,000	-\$4,500,000	-3%
Fayette	117559	CON	Expansion Dam Contract 2027			\$1,000,000	\$0	-\$1,000,000	-100%
Fayette	120958	CON	West Co Epoxy			\$3,000,000	\$0	-\$3,000,000	-100%
Greene	112595	CON	Greene County #73	7214	G73	\$0	\$2,075,000	\$2,075,000	0%
Washington	116238	CON	2024 Slide Repairs	88	01S	\$8,000,000	\$4,102,307	-\$3,897,693	-49%
Westmoreland	69248	CON	PA 136 over Pollock Run	136	B10	\$3,300,000	\$1,511,632	-\$1,788,368	-54%
Westmoreland	74437	CON	SR 1014 over McGee Run	1014	0	\$1,500,000	\$0	-\$1,500,000	-100%
Westmoreland	110900	UTL	US 30 Corridor Impvmts - Western Section	30	A10	\$0	\$4,300,000	\$4,300,000	0%

**TYP Major Project Changes
2025 - 2036 Twelve Year Program
10/1/2024 to 12/6/2024**

Westmoreland	110900	ROW	US 30 Corridor Impvmts - Western Section	30	A10	\$0	\$6,500,000	\$6,500,000	0%
Westmoreland	116917	CON	Bridge Bearing Preservation	30	22M	\$1,494,789	\$2,244,789	\$750,000	50%
Westmoreland	118713	CON	Westmoreland County Epoxy Overlay - 2023	22	05M	\$0	\$3,000,000	\$3,000,000	0%
Westmoreland	118883	CON	SR 1014 over MaGee Run Preservation	1014	03M	\$0	\$1,500,000	\$1,500,000	0%

SPC / Westmoreland (Highway & Bridge) Change: \$11,551,594

(Public Transit) SPC

County	Project	Phase	Title	Route	Sec.	Beginning Amount	Current Amount	Difference	Pct. Change
Washington	118166		Replacement Buses			\$1,875,000	\$2,435,000	\$560,000	30%

SPC / Washington (Public Transit) Change: \$560,000

(Highway & Bridge) STWD Items / 99-0

County	Project	Phase	Title	Route	Sec.	Beginning Amount	Current Amount	Difference	Pct. Change
Central Office	60469	CON	TIIF Reserve			\$268,145,477	\$264,145,477	-\$4,000,000	-1%
Central Office	60560	CON	TAP Reserve			\$325,298,682	\$284,034,416	-\$41,264,266	-13%
Central Office	84372	CON	Federal SRTS Reserve			\$2,600,000	\$583,678	-\$2,016,322	-78%
Central Office	102466	CON	NHPP Reserve			\$63,301,007	\$79,261,427	\$15,960,420	25%
Central Office	102893	CON	Multimodal Reserve			\$1,070,804,000	\$1,054,538,538	-\$16,265,462	-2%
Central Office	103866	CON	Deob Reserve			\$0	\$4,920,046	\$4,920,046	0%
Central Office	104412	PE	TAP Oversight & Mngmt			\$27,000,000	\$21,600,000	-\$5,400,000	-20%
Central Office	118322	CON	PROTECT Reserve			\$744,318,200	\$730,877,085	-\$13,441,115	-2%
Central Office	119341	CON	Federal Carryover Reserve			\$0	\$163,645,122	\$163,645,122	0%
Central Office	120880	PRA	Training, Education & Workforce Development			\$12,000,000	\$674,550	-\$11,325,450	-94%
Central Office	122203	STUDY	PA Wildlife Crossings Strategic Plan			\$0	\$1,050,000	\$1,050,000	0%
Central Office	122207	PRA	504e OJT Enhanced Supportive Services			\$0	\$7,000,000	\$7,000,000	0%
Central Office	122275	PRA	504e CWTP Consultant Support			\$0	\$3,600,000	\$3,600,000	0%
Central Office	122278	PRA	SMART V2X Data Exchange OEM Integration			\$0	\$1,784,556	\$1,784,556	0%

STWD Items / Central Office (Highway & Bridge) Change: \$104,247,529

(Highway & Bridge) SVTS / 1-0

County	Project	Phase	Title	Route	Sec.	Beginning Amount	Current Amount	Difference	Pct. Change
Mercer	98388	CON	SR 3020: SR 18 to SR 3011	3020	A00	\$3,730,000	\$2,000,000	-\$1,730,000	-46%
Mercer	106423	CON	Mercer Highway/Bridge Line Item			\$29,021,212	\$26,287,633	-\$2,733,579	-9%
Mercer	112678	CON	Hosack Road (T-784) Bridges		784	\$0	\$1,340,000	\$1,340,000	0%
Mercer	121485	CON	Keel Ridge Rd - TIIF	3011	TIF	\$0	\$1,730,000	\$1,730,000	0%

SVTS / Mercer (Highway & Bridge) Change: -\$1,393,579

(Highway & Bridge) Wayne / 4-0

County	Project	Phase	Title	Route	Sec.	Beginning Amount	Current Amount	Difference	Pct. Change
Wayne	68900	CON	SR 590 over Inlet to Finn Swamp	590	651	\$0	\$1,678,500	\$1,678,500	0%
Wayne	68953	CON	SR 4001 over Van Auken Ck	4001	670	\$875,000	\$1,175,000	\$300,000	34%
Wayne	96817	CON	SR 652 Slide	652	SLD	\$250,000	\$1,150,000	\$900,000	360%
Wayne	114069	CON	2025 Asset Management - Phase 2	6	602	\$1,010,000	\$110,000	-\$900,000	-89%
Wayne	121535	CON	Honesdale Main Street Streetscape	6	TAS	\$0	\$1,330,000	\$1,330,000	0%
Wayne	121919	CON	SR 1002 ov Delaware River Repairs	1002	EMG	\$0	\$1,512,000	\$1,512,000	0%
Wayne	122260	CON	SR 1002 ov Delaware River 2024	1002	E24	\$0	\$6,000,000	\$6,000,000	0%

Wayne / Wayne (Highway & Bridge) Change: \$10,820,500

(Highway & Bridge) Williamsport / 3-0

County	Project	Phase	Title	Route	Sec.	Beginning Amount	Current Amount	Difference	Pct. Change
--------	---------	-------	-------	-------	------	------------------	----------------	------------	-------------

**TYP Major Project Changes
2025 - 2036 Twelve Year Program
10/1/2024 to 12/6/2024**

Lycoming	68713	CON	WATS TIP Reserve		000	\$60,903,140	\$69,184,360	\$8,281,220	14%
Lycoming	99003	CON	Water Street to Steele Lane	220	166	\$5,241,000	\$3,341,000	-\$1,900,000	-36%
Lycoming	102641	CON	Tivoli to Glen Mawr Curves	220	181	\$1,328,000	\$726,000	-\$602,000	-45%
Lycoming	117924	CON	Lycoming Off System Epoxy Group 1	284	014	\$1,380,000	\$402,000	-\$978,000	-71%
Lycoming	119523	CON	I-180 to SR 2014 NB and SB	15	261	\$8,464,842	\$5,540,842	-\$2,924,000	-35%

Williamsport / Lycoming (Highway & Bridge) Change: \$1,877,220

(Highway & Bridge) York / 8-0

County	Project	Phase	Title	Route	Sec.	Beginning Amount	Current Amount	Difference	Pct. Change
	81069	CON	SR 24 Br PM over N.S. RR	24	0	\$1,525,000	\$0	-\$1,525,000	-100%
	87599	CON	Clearview Drive Bridge	3006	0	\$1,312,670	\$0	-\$1,312,670	-100%
	97195	CON	George St over Tyler Run	3001	0	\$1,558,000	\$0	-\$1,558,000	-100%
	100043	CON	PA 216 Tib Codorus Cr 3	216	0	\$1,045,000	\$0	-\$1,045,000	-100%
	100047	CON	Woodbine Road Bridge 1	425	0	\$1,045,000	\$0	-\$1,045,000	-100%
	100075	CON	Conewago Cr Rd Brdg 1	1004	0	\$1,044,000	\$0	-\$1,044,000	-100%
	100131	CON	Richland Avenue Bridge	3054	0	\$1,059,000	\$0	-\$1,059,000	-100%
	100177	CON	Lewisberry Road Bridge 1	114	0	\$1,191,703	\$0	-\$1,191,703	-100%
	100179	CON	York Street Bridge 2	116	050	\$1,364,000	\$0	-\$1,364,000	-100%
	100180	CON	East Prospect Road Bridge	124	0	\$2,729,000	\$0	-\$2,729,000	-100%
	100182	CON	Baltimore Pike Bridge 1	194	0	\$1,926,000	\$0	-\$1,926,000	-100%
	100187	CON	East Berlin Road Bridge 1	234	0	\$1,685,000	\$0	-\$1,685,000	-100%
	100197	CON	PA 462/Trib to Kreutz Cr	462	0	\$1,605,000	\$0	-\$1,605,000	-100%
	100200	CON	PA 462/Trib to Kreutz Cr4	462	0	\$1,605,000	\$0	-\$1,605,000	-100%
	100201	CON	Craley Road Bridge 1	624	0	\$2,087,000	\$0	-\$2,087,000	-100%
	100205	CON	Old York Road Bridge 1	1003	0	\$1,044,000	\$0	-\$1,044,000	-100%
	100209	CON	Loucks Mill Road Bridge 2	3029	0	\$1,498,000	\$0	-\$1,498,000	-100%
York	20970	CON	Bonair Road Bridge 1	3011		\$1,105,000	\$0	-\$1,105,000	-100%
York	78888	CON	Wago Road Bridge	1019	010	\$1,090,867	\$0	-\$1,090,867	-100%
York	78967	CON	Larue Rd ov Centerville Run	3016	015	\$2,414,717	\$0	-\$2,414,717	-100%
York	78986	CON	Biesecker Road Bridge	4002	014	\$2,480,000	\$0	-\$2,480,000	-100%
York	81040	CON	Front Street Bridge	624	011	\$2,500,000	\$0	-\$2,500,000	-100%
York	87519	CON	Baltimore Pike ov Tributary Bermudian Cr	194	026	\$2,372,117	\$1,214,052	-\$1,158,065	-49%
York	87946	CON	Bridge Reserve			\$46,486,628	\$53,105,987	\$6,619,359	14%
York	87952	CON	Highway Reserve			\$47,289,933	\$52,602,174	\$5,312,241	11%
York	88056	CON	York STU Line Item			\$4,464,057	\$14,167,610	\$9,703,553	217%
York	100014	CON	US 30 Trib to Beaver Cr	30	0	\$1,043,059	\$0	-\$1,043,059	-100%
York	100040	CON	PA 216 Trib Codorus Cr 1	216	0	\$1,045,000	\$0	-\$1,045,000	-100%
York	100045	CON	Seaks Run Bridge 1	216	0	\$1,045,000	\$0	-\$1,045,000	-100%
York	100128	CON	Loucks Mill Road Bridge 1	3029	0	\$1,286,000	\$0	-\$1,286,000	-100%
York	100150	CON	Horse Shoe Road Bridge	1041	0	\$1,322,000	\$0	-\$1,322,000	-100%
York	100153	CON	Blooming Grove Road Brdg	216	0	\$1,525,000	\$0	-\$1,525,000	-100%
York	100159	CON	Codorus Furnace Road Brdg	1008	0	\$1,204,000	\$600,000	-\$604,000	-50%
York	100161	CON	Paper Mill Rd ov NB of Muddy Ck	2024	007	\$1,778,667	\$6,000,000	\$4,221,333	237%
York	100185	CON	Main Street ov SB of Codorus Ck	216	023	\$1,992,396	\$0	-\$1,992,396	-100%
York	100189	CON	Market Street Bridge 3	462	0	\$1,204,000	\$0	-\$1,204,000	-100%
York	100192	CON	Market Street Bridge 4	462	0	\$1,124,000	\$0	-\$1,124,000	-100%
York	100217	CON	Davidsburg Road Bridge 1	4008	0	\$1,204,000	\$0	-\$1,204,000	-100%

**TYP Major Project Changes
2025 - 2036 Twelve Year Program
10/1/2024 to 12/6/2024**

York	107325	CON	Iron Stone Hill Rd ov EB of Codorus Ck	2087	004	\$1,060,128	\$0	-\$1,060,128	-100%
York	107952	CON	Branch of Muddy Creek	2069	0	\$0	\$2,350,000	\$2,350,000	0%
York	116748	CON	US-30 over Mt Zion Rd	30	0	\$4,259,409	\$0	-\$4,259,409	-100%
York	120706	CON	Yocumtown Rd over Big Spring Run	392	0	\$1,624,899	\$0	-\$1,624,899	-100%
York	120709	CON	US 30 over PA 74	30	0	\$2,260,625	\$0	-\$2,260,625	-100%
York	121537	CON	York City 2023 Safe Routes to School Improvements		TAP	\$0	\$1,500,000	\$1,500,000	0%
York	122222	CON	York MPO -District 8-0 Asset Management- Paving	15	0	\$0	\$50,746,293	\$50,746,293	0%

York / York (Highway & Bridge) Change: \$21,781,241